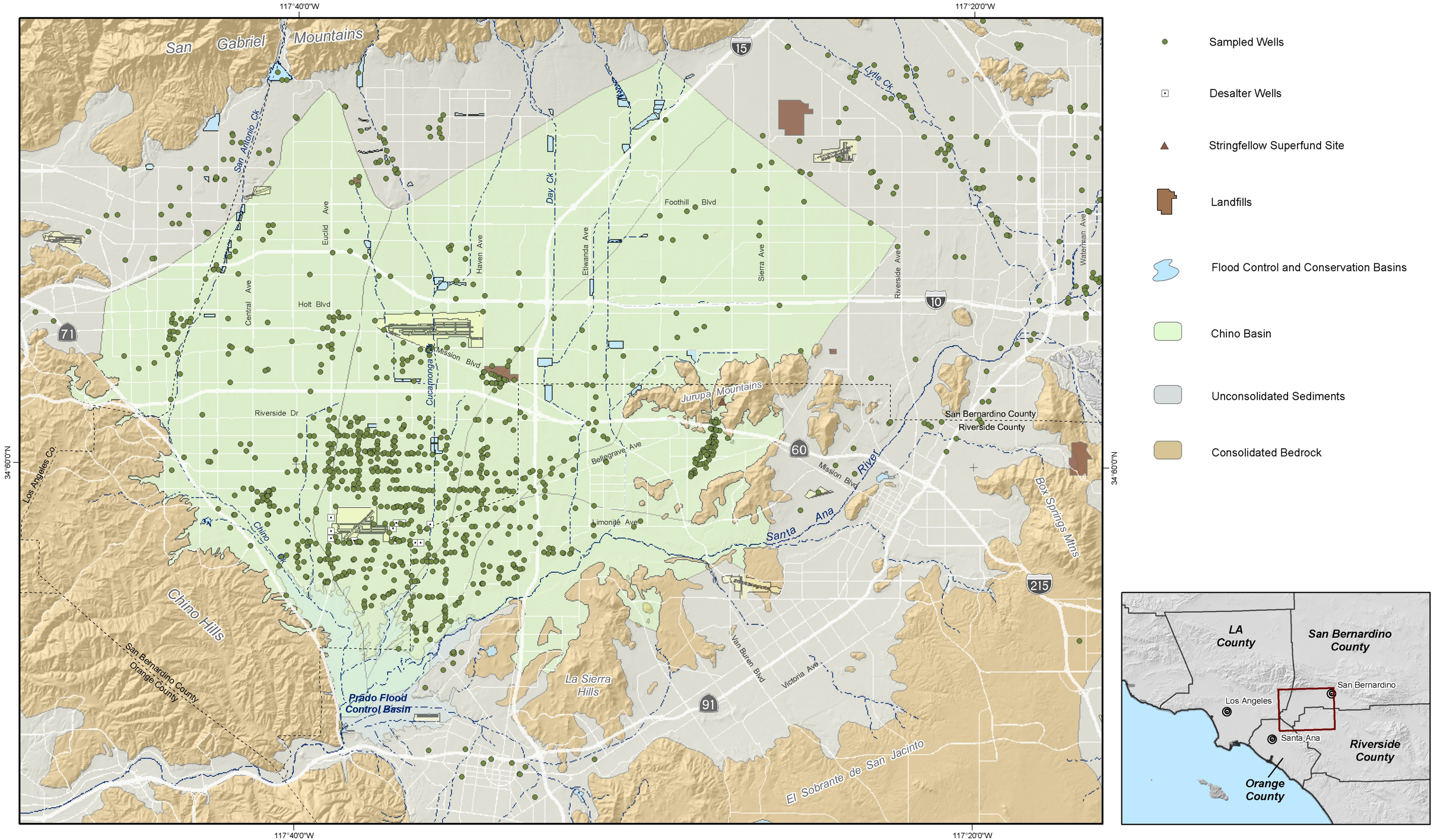

Produced by:

WE Wildermuth Environmental, Inc.
415 N. El Camino Real
San Clemente, CA 92672 Suite A
949.498.9294
www.wild-environment.com

Author: AEM/CKM
Date: 20030107
File: location.mxd

0 1 2 3 4 Miles
0 2 4 6 KM

Chino Basin Dry-Year Yield Program
Well Location

Well Location Map, Chino Basin and Vicinity: Wells with Water Quality Data from 1997 through 2002

Figure 3-1

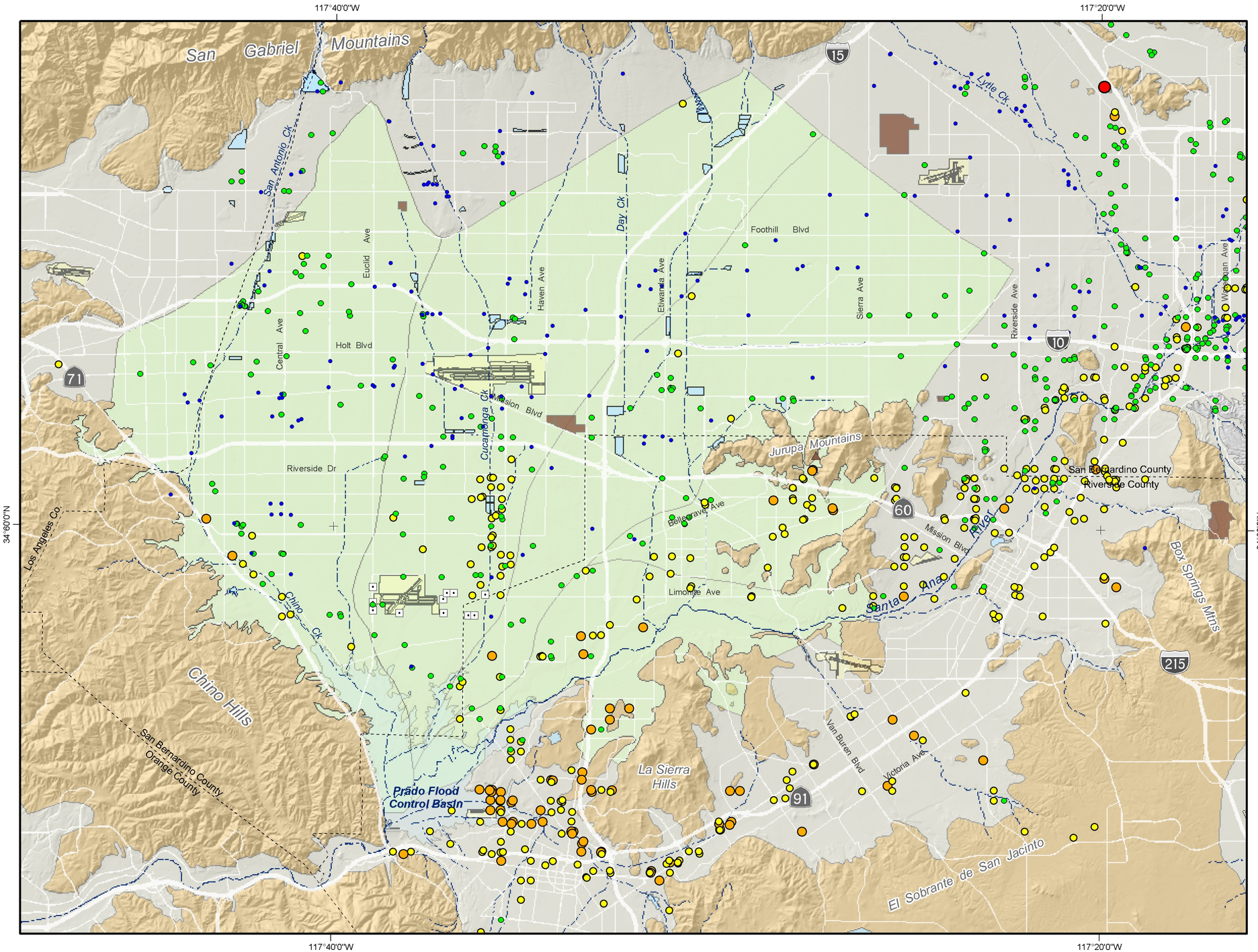

Total Dissolved Solids Concentration (mg/L)

- ND
- <250
- 250 - 500
- 500 -1000
- 1000 - 2000
- >2000

Secondary US EPA MCL = 500 mg/L

Other Features

- Desalter Wells
- Stringfellow Superfund Site
- Landfills
- Flood Control and Conservation Basins
- Chino Basin
- Unconsolidated Sediments
- Consolidated Bedrock

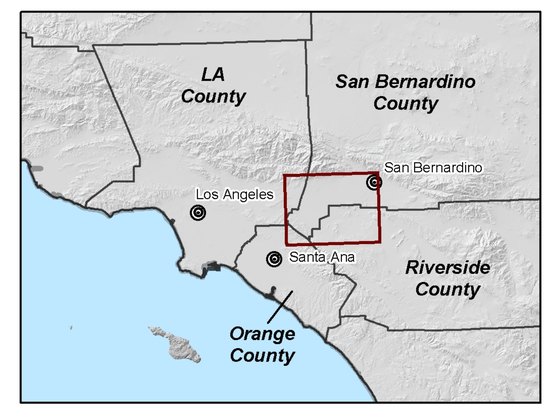

Produced by:

WE Wildermuth Environmental, Inc.
415 N. El Camino Real
San Clemente, CA 92672 Suite A
949.498.9294
www.wild-environment.com

Author: AEM/CKM
Date: 20030107
File: tds_pre-1980.mxd

0 1 2 3 4 Miles
0 2 4 6 KM

Chino Basin Dry-Year Yield Program
Water Quality

Inland Empire Utilities Agency

TDS in Groundwater

Average Concentration (Pre-1980)

Figure 3-2