

1 DONALD D. STARK
A Professional Corporation
2 Suite 201 Airport Plaza
2061 Business Center Drive
3 Irvine, California 92715
Telephone: (714) 752-8971
4

5 CLAYSON, ROTHROCK & MANN
601 South Main Street
6 Corona, California 91720
Telephone: (714) 737-1910
7 Attorneys for Plaintiff

8
9 SUPERIOR COURT OF THE STATE OF CALIFORNIA
FOR THE COUNTY OF SAN BERNARDINO
10

11 CHINO BASIN MUNICIPAL WATER
12 DISTRICT,

13 Plaintiff,

No. RCV 51010¹

14 v.

15 CITY OF CHINO, et al.

16 Defendants
17

18
19
20 RESTATED JUDGMENT
21
22
23
24
25

26
27 ¹ Original Judgment signed January 27, 1978, Case # 164327 by Judge Howard B. Weiner. File transferred August 1989, by order
of the Court and assigned new case number RCV 51010.
28

JUDGMENT
TABLE OF CONTENTS

1			
2			
3	I. INTRODUCTION.....		1
4	1. Pleadings, Parties and Jurisdiction.....		1
5	2. Stipulation for Judgment.....		2
6	3. Trial; Findings and Conclusions.....		2
7	4. Definitions.....		2
8	5. Exhibits.....		4
9	II. DECLARATION OF RIGHTS.....		5
10	A. HYDROLOGY.....		5
11	6. Safe Yield.....		5
12	7. Overdraft and Prescriptive Circumstances.....		5
13	B. WATER RIGHTS IN SAFE YIELD.....		5
14	8. Overlying Rights.....		5
15	9. Appropriative Rights.....		6
16	10. Rights of the State of California.....		7
17	C. RIGHTS TO AVAILABLE GROUND WATER STORAGE CAPACITY.....		7
18	11. Available Ground Water Storage Capacity.....		7
19	12. Utilization of Available Ground Water Capacity.....		7
20	III. INJUNCTION.....		8
21	13. Injunction Against Unauthorized Production of Basin Water.....		8
22	14. Injunction Against Unauthorized Storage or Withdrawal of Stored Water.....		8
23	IV. CONTINUING JURISDICTION.....		9
24	15. Continuing jurisdiction.....		9
25	V. WATERMASTER.....		10
26	A. APPOINTMENT.....		10
27	16. Watermaster Appointment.....		10
28	B. POWERS AND DUTIES.....		10

1
2
3
4
5
6
7
8
9
10
11
12
13
14
15
16
17
18
19
20
21
22
23
24
25
26
27
28

17.	Powers and Duties.....	10
18.	Rules and Regulations.....	11
19.	Acquisition of Facilities.....	11
20.	Employment of Experts and Agents.....	12
21.	Measuring Devices.....	12
22.	Assessments.....	12
23.	Investment of Funds.....	12
24.	Borrowing.....	12
25.	Contracts.....	12
26.	Cooperation With Other Agencies.....	12
27.	Studies.....	13
28.	Ground Water Storage Agreements.....	13
29.	Accounting for Stored Water.....	13
30.	Annual Administrative Budget.....	13
31.	Review Procedures.....	14
C.	ADVISORY AND POOL COMMITTEES.....	15
32.	Authorization.....	15
33.	Term and Vacancies.....	15
34.	Voting Power.....	15
35.	Quorum.....	16
36.	Compensation.....	16
37.	Organization.....	16
38.	Powers and Functions.....	17
VI.	PHYSICAL SOLUTION.....	19
A.	GENERAL.....	19
39.	Purpose and Objective.....	19
40.	Need for Flexibility.....	19

1
2
3
4
5
6
7
8
9
10
11
12
13
14
15
16
17
18
19
20
21
22
23
24
25
26
27
28

41.	Watermaster Control.....	19
42.	General Pattern of Operations.....	20
B.	POOLING.....	20
43.	Multiple Pools Established.....	20
44.	Determination and Allocation of Rights to Safe Yield of Chino Basin.....	21
45.	Annual Replenishment.....	21
46.	Initial Pooling Plans.....	22
C.	REPORTS AND ACCOUNTING.....	22
47.	Production Reports.....	22
48.	Watermaster Reports and Accounting.....	22
D.	REPLENISHMENT.....	22
49.	Sources of Supplemental Water.....	22
50.	Methods of Replenishment.....	23
E.	REVENUES.....	23
51.	Production Assessment.....	23
52.	Minimal Producers.....	24
53.	Assessment Proceeds – Purposes.....	24
54.	Administrative Expenses.....	24
55.	Assessments -- Procedure.....	24
56.	Accumulation of Replenishment Water Assessment Proceeds.....	25
57.	Effective Date.....	25
VII.	MISCELLANEOUS PROVISIONS.....	25
58.	Designation of Address for Notice and Service.....	25
59.	Service of Documents.....	26
60.	Intervention After Judgment.....	26
61.	Loss of Rights.....	27
62.	Scope of Judgment.....	27

1
2
3
4
5
6
7
8
9
10
11
12
13
14
15
16
17
18
19
20
21
22
23
24
25
26
27
28

63. Judgment Binding on Successors.....27

64. Costs.....27

EXHIBIT 'A' -- Location Map of Chino Basin.....28

EXHIBIT 'B' -- Hydrologic Map of Chino Basin.....29

EXHIBIT 'C' -- Parties With Overlying Agricultural Rights.....30

EXHIBIT 'D' -- Parties With Overlying Non-Agricultural Rights.....53

EXHIBIT 'E' -- Appropriative Rights.....54

EXHIBIT 'F' -- Overlying Agricultural Pooling Plan.....55

EXHIBIT 'G' -- Overlying Non-Agricultural Pooling Plan.....57

EXHIBIT 'H' -- Appropriative Pooling Plan.....62

EXHIBIT 'I' -- Engineering Appendix.....70

EXHIBIT 'J' -- Map of In Lieu Area No. 1.....74

EXHIBIT 'K' -- Legal Description of Chino Basin.....75

1 DONALD D. STARK
A Professional Corporation
2 Suite 201 Airport Plaza
2061 Business Center Drive
3 Irvine, California 92715
Telephone: (714) 752-8971
4

5 CLAYSON, ROTHROCK & MANN
601 South Main Street
6 Corona, California 91720
Telephone: (714) 737-1910
7 Attorneys for Plaintiff

8
9 SUPERIOR COURT OF THE STATE OF CALIFORNIA
FOR THE COUNTY OF SAN BERNARDINO
10

11 CHINO BASIN MUNICIPAL WATER
12 DISTRICT,

13 Plaintiff,

No. RCV 51010²

14 v.

15 CITY OF CHINO, et al.

16 Defendants

JUDGMENT

17
18
19 I. INTRODUCTION

20 1. Pleadings, Parties and Jurisdiction. The complaint herein was filed on January 2, 1975,
21 seeking an adjudication of water rights, injunctive relief and the imposition of a physical solution. A first
22 amended complaint was filed on July 16, 1976. The defaults of certain defendants have been entered,
23 and certain other defendants dismissed. Other than defendants who have been dismissed or whose
24 defaults have been entered, all defendants have appeared herein. By answers and order of this Court,
25

26
27 ² Original Judgment signed January 27, 1978, Case # 164327 by Judge Howard B. Weiner. File transferred August 1989, by order
of the Court and assigned new case number RCV 51010.

1 the issues have been made those of a full inter se adjudication between the parties. This Court has
2 jurisdiction of the subject matter of this action and of the parties herein.

3 2. Stipulation For Judgment. Stipulation for entry of judgment has been filed by and on
4 behalf of a majority of the parties, representing a majority of the quantitative rights herein adjudicated.

5 3. Trial: Findings and Conclusions. Trial was commenced on December 16, 1977, as to the
6 non-stipulating parties, and findings of fact and conclusions of law have been entered disposing of the
7 issues in the case.

8 4. Definitions. As used in this Judgment, the following terms shall have the meanings
9 herein set forth:

10 (a) Active Parties. All parties other than those who have filed with Watermaster a
11 written waiver of service of notices, pursuant to Paragraph 58.

12 (b) Annual or Year -- A fiscal year, July 1 through June 30, following, unless the
13 context shall clearly indicate a contrary meaning.

14 (c) Appropriative Right -- The annual production right of a producer from the Chino
15 Basin other than pursuant to an overlying right.

16 (d) Basin Water -- Ground water within Chino Basin which is part of the Safe Yield,
17 Operating Safe Yield, or replenishment water in the Basin as a result of operations under the
18 Physical Solution decreed herein. Said term does not include Stored Water.

19 (e) CBMWD -- Plaintiff Chino Basin Municipal Water District.

20 (f) Chino Basin or Basin -- The ground water basin underlying the area shown as
21 such on Exhibit "B" and within the boundaries described in Exhibit "K".

22 (g) Chino Basin Watershed -- The surface drainage area tributary to and overlying
23 Chino Basin.

24 (h) Ground Water -- Water beneath the surface of the ground and within the zone of
25 saturation, i.e., below the existing water table.
26
27
28

1 (i) Ground Water Basin -- An area underlain by one or more permeable formations
2 capable of furnishing substantial water storage.

3 (j) Minimal Producer -- Any producer whose production does not exceed **ten** acre-
4 feet per year.³

5 (k) MWD -- The Metropolitan Water District of Southern California.

6 (l) Operating Safe Yield -- The annual amount of ground water which Watermaster
7 shall determine, pursuant to criteria specified in Exhibit "I", can be produced from Chino Basin by
8 the Appropriative Pool parties free of replenishment obligation under the Physical Solution herein.

9 (m) Overdraft -- A condition wherein the total annual production from the Basin
10 exceeds the Safe Yield thereof.

11 (n) Overlying Right -- The appurtenant right of an owner of lands overlying Chino
12 Basin to produce water from the Basin for overlying beneficial use on such lands.

13 (o) Person. -- Any individual, partnership, association, corporation, governmental
14 entity or agency, or other organization.

15 (p) PVMWD -- Defendant Pomona Valley Municipal Water District.

16 (q) Produce or Produced -- To pump or extract ground water from Chino Basin.

17 (r) Producer -- Any person who produces water from Chino Basin.

18 (s) Production -- Annual quantity, stated in acre feet, of water produced.

19 (t) Public Hearing -- A hearing after notice to all parties and to any other person
20 legally entitled to notice.

21 (u) Reclaimed Water -- Water which, as a result of processing of waste water, is
22 suitable for a controlled use.

23 (v) Replenishment Water -- Supplemental water used to recharge the Basin
24 pursuant to the Physical Solution, either directly by percolating the water into the Basin or
25

26
27 ³ Order dated September 27, 2001.
28

1 indirectly by delivering the water for use in lieu of production and use of safe yield or Operating
2 Safe Yield.

3 (w) Responsible Party — The owner, co-owner, lessee or other person designated by
4 multiple parties interested in a well as the person responsible for purposes of filing reports
5 hereunder.

6 (x) Safe Yield — The long-term average annual quantity of ground water (excluding
7 replenishment or stored water but including return flow to the Basin from use of replenishment or
8 stored water) which can be produced from the Basin under cultural conditions of a particular year
9 without causing an undesirable result.

10 (y) SBVMWD — San Bernardino Valley Municipal Water District.

11 (z) State Water — Supplemental Water imported through the State Water Resources
12 Development System, pursuant to Chapter 8, Division 6, Part 6 of the Water Code.

13 (aa) Stored Water — Supplemental water held in storage, as a result of direct
14 spreading, in lieu delivery, or otherwise, for subsequent withdrawal and use pursuant to
15 agreement with Watermaster.

16 (bb) Supplemental Water — Includes both water imported to Chino Basin from outside
17 Chino Basin Watershed, and reclaimed water.

18 (cc) WMWD — Defendant Western Municipal Water District of Riverside County.

19 5. List of Exhibits. The following exhibits are attached to this Judgment and made a part
20 hereof:

21
22 "A" -- "Location Map of Chino Basin" showing boundaries of Chino Basin Municipal Water
23 District, and other geographic and political features of Chino Basin.

24 "B" -- "Hydrologic Map of Chino Basin" showing hydrologic features of Chino Basin.

25 "C" – Table Showing Parties in Overlying (Agricultural) Pool.

26 "D" – Table Showing Parties in Overlying (Non-agricultural Pool and Their Rights.

27 "E" – Table Showing Appropriators and Their Rights.
28

1 "F" -- Overlying (Agricultural) Pool Pooling Plan.

2 "G" -- Overlying (Non-agricultural) Pool Pooling Plan.

3 "H" -- Appropriative Pool Pooling Plan.

4 "I" -- Engineering Appendix.

5 "J" -- Map of In Lieu Area No. 1.

6 "K" -- Legal Description of Chino Basin.

7
8
9 II. DECLARATION OF RIGHTS

10 A. HYDROLOGY

11
12 6. Safe Yield. The Safe Yield of Chino Basin is 140,000 acre feet per year.

13 7. Overdraft and Prescriptive Circumstances. In each year for a period in excess of five
14 years prior to filing of the First Amended Complaint herein, the Safe Yield of the Basin has been
15 exceeded by the annual production therefrom, and Chino Basin is and has been for more than five years
16 in a continuous state of over draft. The production constituting said overdraft has been open, notorious,
17 continuous, adverse, hostile and under claim of right. The circumstances of said overdraft have given
18 notice to all parties of the adverse nature of such aggregate over-production.

19 B. WATER RIGHTS IN SAFE YIELD

20
21 8. Overlying Rights. The parties listed in Exhibits "C" and "D", are the owners or in
22 possession of lands which overlie Chino Basin. As such, said parties have exercised overlying water
23 rights in Chino Basin. All overlying rights owned or exercised by parties listed in Exhibits "C" and "D",
24 have, in the aggregate, been limited by prescription except to the extent such rights have been preserved
25 by self-help by said parties. Aggregate preserved overlying rights in the Safe Yield for agricultural pool
26 use, including the rights of the State of California, total 82,800 acre feet per year. Overlying rights for
27 non-agricultural pool use total 7,366 acre feet per year and are individually decreed for each affected
28

1 party in Exhibit "D". No portion of the Safe Yield of Chino Basin exists to satisfy unexercised overlying
2 rights, and such rights have all been lost by prescription. However, uses may be made of Basin Water on
3 overlying lands which have no preserved overlying rights pursuant to the Physical Solution herein. All
4 overlying rights are appurtenant to the land and cannot be assigned or conveyed separate or apart
5 therefrom ***for the term of the Peace Agreement except that the members of the Overlying (Non-***
6 ***Agricultural) Pool shall have the right to Transfer or lease their quantified Production rights (i)***
7 ***within the Overlying (Non-Agricultural) Pool; (ii) to Watermaster in conformance with the***
8 ***procedures described in the Peace Agreement between the Parties therein, dated June 29, 2000;***
9 ***or (iii) in accordance with the Overlying (Non-Agricultural) Pool Pooling Plan set forth in Exhibit***
10 ***"G."***⁴

11 9. Appropriative Rights. The parties listed in Exhibit "E" are the owners of appropriative
12 rights, including rights by prescription, in the unadjusted amounts therein set forth, and by reason thereof
13 are entitled under the Physical Solution to share in the remaining Safe Yield, after satisfaction of overlying
14 rights and rights of the State of California, and in the Operating Safe Yield in Chino Basin, in the annual
15 shares set forth in Exhibit "E".

16 (a) Loss of Priorities. By reason of the long continued overdraft in Chino Basin, and
17 in light of the complexity of determining appropriative priorities and the need for conserving and
18 making maximum beneficial use of the water resources of the State, each and all of the parties
19 listed in Exhibit "E" are estopped and barred from asserting special priorities or preferences, inter
20 se. All of said appropriative rights are accordingly deemed and considered of equal priority.

21 (b) Nature and Quantity. All rights listed in Exhibit "E" are appropriative and
22 prescriptive in nature. By reason of the status of the parties, and the provisions of Section 1007
23 of the Civil Code, said rights are immune from reduction or limitation by prescription.
24

25
26
27 ⁴ Order dated September 28, 2000 and Order dated April 19, 2001 further modified by Order dated December 21, 2007.
28

1 10. Rights of the State of California. The State of California, by and through its Department
2 of Corrections, Youth Authority and Department of Fish and Game, is a significant producer of ground
3 water from and the State is the largest owner of land overlying Chino Basin. The precise nature and
4 scope of the claims and rights of the State need not be, and are not, defined herein. The State, through
5 said departments, has accepted the Physical Solution herein decreed, in the interests of implementing the
6 mandate of Section 2 of Article X of the California Constitution. For all purposes of this Judgment, all
7 future production by the State or its departments or agencies for overlying use on State-owned lands shall
8 be considered as agricultural pool use.

9
10 C. RIGHTS TO AVAILABLE GROUND WATER STORAGE CAPACITY

11 11. Available Ground Water Storage Capacity. There exists in Chino Basin a substantial
12 amount of available ground water storage capacity which is not utilized for storage or regulation of Basin
13 Waters. Said reservoir capacity can appropriately be utilized for storage and conjunctive use of
14 supplemental water with Basin Waters. It is essential that said reservoir capacity utilization for storage
15 and conjunctive use of supplemental water be undertaken only under Watermaster control and regulation,
16 in order to protect the integrity of both such Stored Water and Basin Water in storage and the Safe Yield
17 of Chino Basin.

18
19 12. Utilization of Available Ground Water Capacity. Any person or public entity, whether a
20 party to this action or not, may make reasonable beneficial use of the available ground water storage
21 capacity of Chino Basin for storage of supplemental water; provided that no such use shall be made
22 except pursuant to written agreement with Watermaster, as authorized by Paragraph 28. In the allocation
23 of such storage capacity, the needs and requirements of lands overlying Chino Basin and the owners of
24 rights in the Safe Yield or Operating Safe Yield of the Basin shall have priority and preference over
25 storage for export.

1 III. INJUNCTION

2 13. Injunction Against Unauthorized Production of Basin Water. Each party in each of the
3 respective pools is enjoined, as follows:
4

5 (a) Overlying Agricultural Pool. Each party in the Overlying (Agricultural) Pool, its
6 officers, agents, employees, successors and assigns, is and they each are ENJOINED AND
7 RESTRAINED from producing ground water from Chino Basin in any year hereafter in excess of
8 such party's correlative share of the aggregate of 82,800 acre feet allocated to said Pool, except
9 pursuant to the Physical Solution or a storage water agreement.

10 (b) Overlying Non-Agricultural Pool. Each party in the Overlying Non-Agricultural
11 Pool, its officers, agents, employees, successors and assigns, is and they each are ENJOINED
12 AND RESTRAINED from producing ground water of Chino Basin in any year hereafter in excess
13 of such party's decreed rights in the Safe Yield, except pursuant to the provisions of the Physical
14 Solution or a storage water agreement.

15 (c) Appropriative Pool. Each party in the Appropriative Pool, its officers, agents,
16 employees, successors and assigns, is and they are each ENJOINED AND RESTRAINED from
17 producing ground water of Chino Basin in any year hereafter in excess of such party's decreed
18 share of Operating Safe Yield, except pursuant to the provisions of the Physical Solution or a
19 storage water agreement.

20
21 14. Injunction Against Unauthorized Storage or Withdrawal of Stored Water. Each party, its
22 officers, agents, employees, successors and assigns is and they each are ENJOINED AND
23 RESTRAINED from storing supplemental water in Chino Basin for withdrawal, or causing withdrawal of,
24 water stored by that party, except pursuant to the terms of a written agreement with Watermaster and in
25 accordance with Watermaster regulations. Any supplemental water stored or recharged in the Basin,
26 except pursuant to such a Watermaster agreement, shall be deemed abandoned and not classified as
27 Stored Water. This paragraph has no application, as such, to supplemental water spread or provided in
28 lieu by Watermaster pursuant to the Physical Solution.

1 IV. CONTINUING JURISDICTION

2 15. Continuing Jurisdiction. Full jurisdiction, power and authority are retained and reserved
3 to the Court as to all matters contained in this judgment, except:
4

5 (a) The redetermination of Safe Yield, as set forth in Paragraph 6, during the first ten
6 (10) years of operation of the Physical Solution;

7 (b) The allocation of Safe Yield as between the several pools as set forth in
8 Paragraph 44 of the Physical Solution;

9 (c) The determination of specific quantitative rights and shares in the declared Safe
10 Yield or Operating Safe Yield herein declared in Exhibits "D" and "E"; and
11

12 (d) The amendment or modification of Paragraphs 7 (a) and (b) of Exhibit "H", during
13 the first ten (10) years of operation of the Physical Solution, and thereafter only upon affirmative
14 recommendation of at least 67% of the voting power (determined pursuant to the formula
15 described in Paragraph 3 of Exhibit "H"), but not less than one-third of the members of the
16 Appropriative Pool Committee representatives of parties who produce water within IEUA or
17 WMWD; after said tenth year the formula set forth in said Paragraph 7 (a) and 7 (b) of Exhibit "H"
18 for payment of the costs of replenishment water may be changed to 100% gross or net, or any
19 percentage split thereof, but only in response to recommendation to the Court by affirmative vote
20 of at least 67% of said voting power of the Appropriative Pool representatives of parties who
21 produce ground water within IEUA or WMWD, but not less than one-third of their number. In
22 such event, the Court shall act in conformance with such recommendation unless there are
23 compelling reasons to the contrary; and provided, further, that the fact that the allocation of Safe
24 Yield or Operating Safe Yield shares may be rendered moot by a recommended change in the
25 formula for replenishment assessments shall not be deemed to be such a "compelling reason."
26
27
28

1 Said continuing jurisdiction is provided for the purpose of enabling the Court, upon application of any
2 party, the Watermaster, the Advisory Committee or any Pool Committee, by motion and, upon at least 30
3 days' notice thereof, and after hearing thereon, to make such further or supplemental orders or directions
4 as may be necessary or appropriate for interpretation, enforcement or carrying out of this Judgment, and
5 to modify, amend or amplify any of the provisions of this Judgment.

6
7 V. WATERMASTER

8 A. APPOINTMENT

9
10 16. Watermaster Appointment. CBMWD, acting by and through a majority of its board of
11 directors, is hereby appointed Watermaster, to administer and enforce the provisions of this Judgment
12 and any subsequent instructions or orders of the Court hereunder. The term of appointment of
13 Watermaster shall be for five (5) years. The Court will by subsequent orders provide for successive terms
14 or for a successor Watermaster. Watermaster may be changed at any time by subsequent order of the
15 Court, on its own motion, or on the motion of any party after notice and hearing. Unless there are
16 compelling reasons to the contrary, the Court shall act in conformance with a motion requesting the
17 Watermaster be changed if such motion is supported by a majority of the voting power of the Advisory
18 Committee.

19 B. POWERS AND DUTIES

20
21 17. Powers and Duties. Subject to the continuing supervision and control of the Court,
22 Watermaster shall have and may exercise the express powers, and shall perform the duties, as provided
23 in this Judgment or hereafter ordered or authorized by the Court in the exercise of the Court's continuing
24 jurisdiction.

1 18. Rules and Regulations.⁵

2 **(a) Upon recommendation by the Advisory Committee, Watermaster shall make**
3 **and adopt, after public hearing, appropriate rules and regulations for conduct of Watermaster**
4 **affairs, including, meeting schedules and procedures, and compensation of members of**
5 **Watermaster. Thereafter, Watermaster may amend the rules from time to time upon**
6 **recommendation, or with approval of the Advisory Committee after hearing noticed to active**
7 **parties, except that compensation of Watermaster members shall be subject to Court Approval. A**
8 **copy of the rules and regulations, and of amendments, shall be mailed to each active party.**

9
10 **(b) Under the rules, Watermaster members shall be paid up to \$125 for each day's**
11 **attendance at meetings at the direction of the board, not to exceed eight meetings in each month.**
12 **Compensation shall not be paid for junkets or attendance at conferences, seminars, or retreats at**
13 **locations other than Watermaster headquarters. Members shall not be compensated for more than**
14 **one meeting each day.**

15 **(c) Under the rules, Watermaster members may be reimbursed for reasonable and**
16 **necessary travel, meals, lodging and registration expenses incurred on Watermaster business.**
17 **Mileage shall not be paid for travel to or from Watermaster meetings unless the individual must**
18 **travel more than 50 miles per month. The Watermaster's budget shall include an appropriation for**
19 **expense reimbursement. The Watermaster shall file a report on the expense reimbursement with**
20 **the court as part of the Annual Report. The Report shall disclose total expense reimbursements**
21 **and single expenditures for items of \$125.00 or more.**

22
23 19. Acquisition of Facilities. Watermaster may purchase, lease, acquire and hold all
24 necessary facilities and equipment; provided, that it is not the intent of the Court that Watermaster acquire
25 any interest in real property or substantial capital assets.

26
27 ⁵ Order dated March 31, 1999.

1 20. Employment of Experts and Agents. Watermaster may employ or retain such
2 administrative, engineering, geologic, accounting, legal or other specialized personnel and consultants as
3 may be deemed appropriate in the carrying out of its powers and shall require appropriate bonds from all
4 officers and employees handling Watermaster funds. Watermaster shall maintain records for purposes of
5 allocation of costs of such services as well as of all other expenses of Watermaster administration as
6 between the several pools established by the Physical Solution.

7
8 21. Measuring Devices. Watermaster shall cause parties, pursuant to uniform rules, to install
9 and maintain in good operating condition, at the cost of each party, such necessary measuring devices or
10 meters as Watermaster may deem appropriate. Such measuring devices shall be inspected and tested
11 as deemed necessary by Watermaster, and the cost thereof shall constitute an expense of Watermaster.

12 22. Assessments. Watermaster is empowered to levy and collect all assessments provided
13 for in the pooling plans and Physical Solution.

14
15 23. Investment of Funds. Watermaster may hold and invest any and all Watermaster funds
16 in investments authorized from time to time for public agencies of the State of California.

17 24. Borrowing. Watermaster may borrow from time to time amounts not exceeding the
18 annual anticipated receipts of Watermaster during such year.

19
20 25. Contracts. Watermaster may enter into contracts for the performance of any powers
21 herein granted; provided, however, that Watermaster may not contract with or purchase materials,
22 supplies or services from IEUA, except upon the prior recommendation and approval of the Advisory
23 Committee and pursuant to written order of the Court.

24
25 26. Cooperation With Other Agencies. Subject to prior recommendation or approval of the
26 Advisory Committee, Watermaster may act jointly or cooperate with agencies of the United States and the
27 State of California or any political subdivisions, municipalities or districts or any person to the end that the
28 purpose of the Physical Solution may be fully and economically carried out.

1 27. Studies. Watermaster may, with concurrence of the Advisory Committee or affected Pool
2 Committee and in accordance with Paragraph 54 (b), undertake relevant studies of hydrologic conditions,
3 both quantitative and qualitative, and operating aspects of implementation of the management program
4 for Chino Basin.

5 28. Ground Water Storage Agreements. Watermaster shall adopt, with the approval of the
6 Advisory Committee, uniformly applicable rules and a standard form of agreement for storage of
7 supplemental water, pursuant to criteria therefore set forth in Exhibit "I". Upon appropriate application by
8 any person, Watermaster shall enter into such a storage agreement; provided that all such storage
9 agreements shall first be approved by written order of the Court, and shall by their terms preclude
10 operations which will have a substantial adverse impact on other producers.

11 29. Accounting for Stored Water. Watermaster shall calculate additions, extractions and
12 losses and maintain an annual account of all Stored Water in Chino Basin, and any losses of water
13 supplies or Safe Yield of Chino Basin resulting from such Stored Water.
14

15 30. Annual Administrative Budget. Watermaster shall submit to Advisory Committee an
16 administrative budget and recommendation for each fiscal year on or before March 1. The Advisory
17 Committee shall review and submit said budget and their recommendations to Watermaster on or before
18 April 1, following. Watermaster shall hold a public hearing on said budget at its April quarterly meeting
19 and adopt the annual administrative budget which shall include the administrative items for each pool
20 committee. The administrative budget shall set forth budgeted items in sufficient detail as necessary to
21 make a proper allocation of the expense among the several pools, together with Watermaster's proposed
22 allocation. The budget shall contain such additional comparative information or explanation as the
23 Advisory Committee may recommend from time to time. Expenditures within budgeted items may
24 thereafter be made by Watermaster in the exercise of powers herein granted, as a matter of course. Any
25 budget transfer in excess of 20% of a budget category during any budget year or modification of such
26 administrative budget during any year shall be first submitted to the Advisory Committee for review and
27 recommendation.
28

1 31. Review Procedures. All actions, decisions or rules of Watermaster shall be subject to
2 review by the Court on its own motion or on timely motion by any party, the Watermaster (in the case of a
3 mandated action), the Advisory Committee, or any Pool Committee, as follows:

4 (a) Effective Date of Watermaster Action. Any action, decision or rule of
5 Watermaster shall be deemed to have occurred or been enacted on the date on which written
6 notice thereof is mailed. Mailing of copies of approved Watermaster minutes to the active parties
7 shall constitute such notice to all parties.

8 (b) Noticed Motion. Any party, the Watermaster (as to any mandated action), the
9 Advisory Committee, or any Pool Committee may, by a regularly noticed motion, apply to the
10 Court for review of any Watermaster's action, decision or rule. Notice of such motion shall be
11 served personally or mailed to Watermaster and to all active parties. Unless otherwise ordered
12 by the Court, such motion shall not operate to stay the effect of such Watermaster action,
13 decision or rule.

14 (c) Time for Motion. Notice of motion to review any Watermaster action, decision or
15 rule shall be served and filed within ninety (90) days after such Watermaster action, decision or
16 rule, except for budget actions, in which event said notice period shall be sixty (60) days.

17 (d) De Novo Nature of Proceedings. Upon the filing of any such motion, the Court
18 shall require the moving party to notify the active parties, the Watermaster, the Advisory
19 Committee, and each Pool Committee, of a date for taking evidence and argument, and on the
20 date so designated shall review de novo the question at issue. Watermaster's findings or
21 decision, if any, may be received in evidence at said hearing, but shall not constitute presumptive
22 or prima facie proof of any fact in issue.

23 (e) Decision. The decision of the Court in such proceeding shall be an appealable
24 supplemental order in this case. When the same is final, it shall be binding upon the
25 Watermaster and all parties.
26
27
28

1
2
3 C. ADVISORY AND POOL COMMITTEES

4 32. Authorization. Watermaster is authorized and directed to cause committees of producer
5 representatives to be organized to act as Pool Committees for each of the several pools created under
6 the Physical solution. Said Pool Committees shall, in turn, jointly form an Advisory Committee to assist
7 Watermaster in performance of its functions under this judgment. Pool Committees shall be composed as
8 specified in the respective pooling plans, and the Advisory Committee shall be composed of ten (10)
9 voting representatives from each pool, as designated by the respective Pool Committee⁶ **in accordance**
10 **with each pool's pooling plan.** WMWD, **Three Valleys Municipal Water District (Successor to**
11 **PVMWD)** and SBVMWD shall each be entitled to one non-voting representative on said Advisory
12 Committee.

13
14 33. Term and Vacancies. Members of any Pool Committee, shall serve for the term, and
15 vacancies shall be filled, as specified in the respective pooling plan. Members of the Advisory Committee
16 shall serve at the will of their respective Pool Committee.

17 34. Voting Power. The voting power on each Pool Committee shall be allocated as provided
18 in the respective pooling plan. The voting power on the Advisory Committee shall be one hundred (100)
19 votes allocated among the three pools in proportion to the total assessments paid to Watermaster during
20 the preceding year; provided, that the minimum voting power of each pool shall be

- 21
22 (a) Overlying Agricultural Pool 20,
23 (b) Overlying Non-Agricultural Pool 5, and
24 (c) Appropriative Pool 20.
25
26

27 ⁶ Order dated September 18, 1996.
28

1 In the event any pool is reduced to its said minimum vote, the remaining votes shall be allocated between
2 the remaining pools on said basis of assessments paid to Watermaster by each such remaining pool
3 during the preceding year. The method of exercise of each pool's voting power on the Advisory
4 Committee shall be as determined by the respective pool committees.

5 35. Quorum. A majority of the voting power of the Advisory Committee or any Pool
6 Committee shall constitute a quorum for the transaction of affairs of such Advisory or Pool Committee;
7 provided, that at least one representative of each Pool Committee shall be required to constitute a
8 quorum of the Advisory Committee. No Pool Committee representative may purposely absent himself or
9 herself, without good cause, from an Advisory Committee meeting to deprive it of a quorum. Action by
10 affirmative vote of a majority of the entire voting power of any Pool Committee or the Advisory Committee
11 shall constitute action by such committee. Any action or recommendation of a Pool Committee or the
12 Advisory Committee shall be transmitted to Watermaster in writing, together with a report of any
13 dissenting vote or opinion.

14
15 36. Compensation. Pool or Advisory Committee members may receive compensation, to be
16 established by the respective pooling plan, but not to exceed twenty-five dollars (\$25.00) for each
17 meeting of such Pool or Advisory Committee attended, and provided that no member of a Pool or
18 Advisory Committee shall receive compensation of more than three hundred (\$300.00) dollars for service
19 on any such committee during any one year. All such compensation shall be a part of Watermaster
20 administrative expense. No member of any Pool or Advisory Committee shall be employed by
21 Watermaster or compensated by Watermaster for professional or other services rendered to such Pool or
22 Advisory Committee or to Watermaster, other than the fee for attendance at meetings herein provided,
23 plus reimbursement of reasonable expenses related to activities within the Basin.

24
25 37. Organization.

26 (a) Organizational Meeting. At its first meeting in each year, each Pool Committee
27 and the Advisory Committee shall elect a chairperson and a vice chairperson from its
28

1 membership. It shall also select a secretary, a treasurer and such assistant secretaries and
2 treasurers as may be appropriate, any of whom may, but need not, be members of such Pool or
3 Advisory Committee.

4 (b) Regular Meetings. All Pool Committees and the Advisory Committee shall hold
5 regular meetings at a place and time to be specified in the rules to be adopted by each Pool and
6 Advisory Committee. Notice of regular meetings of any Pool or Advisory Committee, and of any
7 change in time or place thereof, shall be mailed to all active parties in said pool or pools.
8

9 (c) Special Meetings. Special meetings of any Pool or Advisory Committee may be
10 called at any time by the Chairperson or by any three (3) members of such Pool or Advisory
11 Committee by delivering notice personally or by mail to each member of such Pool or Advisory
12 Committee and to each active party at least 24 hours before the time of each such meeting in the
13 case of personal delivery, and 96 hours in the case of mail. The calling notice shall specify the
14 time and place of the special meeting and the business to be transacted. No other business shall
15 be considered at such meeting.
16

17 (d) Minutes. Minutes of all Pool Committee, Advisory Committee and Watermaster
18 meetings shall be kept at Watermaster's offices. Copies thereof shall be mailed or otherwise
19 furnished to all active parties in the pool or pools concerned. Said copies of minutes shall
20 constitute notice of any Pool or Advisory Committee action therein reported, and shall be
21 available for inspection by any party.

22 (e) Adjournments. Any meeting of any Pool or Advisory Committee may be
23 adjourned to a time and place specified in the order of adjournment. Less than a quorum may so
24 adjourn from time to time. A copy of the order or notice of adjournment shall be conspicuously
25 posted forthwith on or near the door of the place where the meeting was held.

26 38. Powers and Functions. The powers and functions of the respective Pool Committees
27 and the Advisory Committee shall be as follows:
28

1 (a) Pool Committees. Each Pool Committee shall have the power and responsibility
2 for developing policy recommendations for administration of its particular pool, as created under
3 the Physical Solution. All actions and recommendations of any Pool Committee which require
4 Watermaster implementation shall first be noticed to the other two pools. If no objection is
5 received in writing within thirty (30) days, such action or recommendation shall be transmitted
6 directly to Watermaster for action. If any such objection is received, such action or
7 recommendation shall be reported to the Advisory Committee before being transmitted to
8 Watermaster.

9 (b) Advisory Committee. The Advisory Committee shall have the duty to study, and
10 the power to recommend, review and act upon all discretionary determinations made or to be
11 made hereunder by Watermaster.

12 [1] Committee Initiative. When any recommendation or advice of the
13 Advisory Committee is received by Watermaster, action consistent therewith may be
14 taken by Watermaster; provided, that any recommendation approved by 80 votes or more
15 in the Advisory Committee shall constitute a mandate for action by Watermaster
16 consistent therewith. If Watermaster is unwilling or unable to act pursuant to
17 recommendation or advice from the Advisory Committee (other than such mandatory
18 recommendations), Watermaster shall hold a public hearing, which shall be followed by
19 written findings and decision. Thereafter, Watermaster may act in accordance with said
20 decision, whether consistent with or contrary to said Advisory Committee
21 recommendation. Such action shall be subject to review by the Court, as in the case of
22 all other Watermaster determinations.

23 [2] Committee Review. In the event Watermaster proposes to take
24 discretionary action, other than approval or disapproval of a Pool Committee action or
25 recommendation properly transmitted, or execute any agreement not theretofore within
26 the scope of an Advisory Committee recommendation, notice of such intended action
27
28

1 shall be served on the Advisory Committee and its members at least thirty (30) days
2 before the Watermaster meeting at which such action is finally authorized.

3 (c) Review of Watermaster Actions. Watermaster (as to mandated action), the
4 Advisory Committee or any Pool Committee shall be entitled to employ counsel and expert
5 assistance in the event Watermaster or such Pool or Advisory Committee seeks Court review of
6 any Watermaster action or failure to act. The cost of such counsel and expert assistance shall be
7 Watermaster expense to be allocated to the affected pool or pools.
8

9 VI. PHYSICAL SOLUTION

10 A. GENERAL

11
12 39. Purpose and Objective. Pursuant to the mandate of Section 2 of Article X of the
13 California Constitution, the Court hereby adopts and orders the parties to comply with a Physical Solution.
14 The purpose of these provisions is to establish a legal and practical means for making the maximum
15 reasonable beneficial use of the waters of Chino Basin by providing the optimum economic, long-term,
16 conjunctive utilization of surface waters, ground waters and supplemental water, to meet the
17 requirements of water users having rights in or dependent upon Chino Basin.
18

19 40. Need for Flexibility. It is essential that this Physical solution provide maximum flexibility
20 and adaptability in order that Watermaster and the Court may be free to use existing and future
21 technological, social, institutional and economic options, in order to maximize beneficial use of the waters
22 of Chino Basin. To that end, the Court's retained jurisdiction will be utilized, where appropriate, to
23 supplement the discretion herein granted to the Watermaster.

24 41. Watermaster Control. Watermaster, with the advice of the Advisory and Pool
25 Committees, is granted discretionary powers in order to develop an optimum basin management program
26 for Chino Basin, including both water quantity and quality considerations. Withdrawals and supplemental
27 water replenishment of Basin Water, and the full utilization of the water resources of Chino Basin, must
28

1 be subject to procedures established by and administered through Watermaster with the advice and
2 assistance of the Advisory and Pool Committees composed of the affected producers. Both the quantity
3 and quality of said water resources may thereby be preserved and the beneficial utilization of the Basin
4 maximized.

5 42. General Pattern of Operations. It is contemplated that the rights herein decreed will be
6 divided into three (3) operating pools for purposes of Watermaster administration. A fundamental
7 premise of the Physical Solution is that all water users dependent upon Chino Basin will be allowed to
8 pump sufficient waters from the Basin to meet their requirements. To the extent that pumping exceeds
9 the share of the Safe Yield assigned to the Overlying Pools, or the Operating Safe Yield in the case of the
10 Appropriative Pool, each pool will provide funds to enable Watermaster to replace such overproduction.
11 The method of assessment in each pool shall be as set forth in the applicable pooling plan.

12 B. POOLING

13 43. Multiple Pools Established. There are hereby established three (3) pools for
14 Watermaster administration of, and for the allocation of responsibility for, and payment of, costs of
15 replenishment water and other aspects of this Physical Solution.
16

17 (a) Overlying (Agricultural) Pool. The first pool shall consist of the State of California
18 and all overlying producers who produce water for other than industrial or commercial purposes.
19 The initial members of the pool are listed in Exhibit "C".
20

21 (b) Overlying (Non-agricultural) Pool The second pool shall consist of overlying
22 producers who produce water for industrial or commercial purposes. The initial members of this
23 pool are listed in Exhibit "D".
24

25 (c) Appropriative Pool. A third and separate pool shall consist of owners of
26 appropriative rights. The initial members of the pool are listed in Exhibit "E".
27
28

1 Any party who changes the character of his use may, by subsequent order of the Court, be
2 reassigned to the proper pool; but the allocation of Safe Yield under Paragraph 44 hereof shall not be
3 changed. Any non-party producer or any person who may hereafter commence production of water from
4 Chino Basin, and who may become a party to this physical solution by intervention, shall be assigned to
5 the proper pool by the order of the Court authorizing such intervention.

6 44. Determination and Allocation of Rights to Safe Yield of Chino Basin. The declared Safe
7 Yield of Chino Basin is hereby allocated as follows:
8

9 <u>Pool</u>	<u>Allocation</u>
10 Overlying (Agricultural) Pool	414,000 acre-feet in any five (5) consecutive years.
11 Overlying (Non-agricultural) Pool	7,366 acre-feet per year.
12 Appropriative Pool	49,834 acre-feet per year.

13
14 The foregoing acre foot allocations to the overlying pools are fixed. Any subsequent change in
15 the Safe Yield shall be debited or credited to the Appropriative Pool. Basin Water available to the
16 Appropriative Pool without replenishment obligation may vary from year to year as the Operating Safe
17 Yield is determined by Watermaster pursuant to the criteria set forth in Exhibit "I".

18 45. Annual Replenishment. Watermaster shall levy and collect assessments in each year,
19 pursuant to the respective pooling plans, in amounts sufficient to purchase replenishment water to
20 replace production by any pool during the preceding year which exceeds that pool's allocated share of
21 Safe Yield in the case of the overlying pools, or Operating Safe Yield in the case of the Appropriative
22 Pool. It is anticipated that supplemental water for replenishment of Chino Basin may be available at
23 different rates to the various pools to meet their replenishment obligations. If such is the case, each pool
24 will be assessed only that amount necessary for the cost of replenishment water to that pool, at the rate
25 available to the pool, to meet its replenishment obligation.
26
27
28

1 46. Initial Pooling Plans. The initial pooling plans, which are hereby adopted, are set forth in
2 Exhibits “F”, “G” and “H”, respectively. Unless and until modified by amendment of the judgment pursuant
3 to the Court’s continuing jurisdiction, each such plan shall control operation of the subject pool.

4
5 C. REPORTS AND ACCOUNTING

6 47. Production Reports. Each party or responsible party shall file periodically with
7 Watermaster, pursuant to Watermaster rules, a report on a form to be prescribed by Watermaster
8 showing the total production of such party during the preceding reportage period, and such additional
9 information as Watermaster may require, including any information specified by the affected Pool
10 Committee.

11
12 48. Watermaster Report and Accounting. **Watermaster’s Annual Report shall be filed by**
13 ***January 31* of each year. The Report shall apply to the preceding fiscal years' operation. The**
14 **Report shall contain details as to operation of the Pools. A certified audit of assessments and**
15 **expenditures pursuant to this Physical Solution, and a review of Watermaster activity.⁷**

16 D. REPLENISHMENT

17
18 49. Sources of Supplemental Water. Supplemental water may be obtained by Watermaster
19 from any available source. Watermaster shall seek to obtain the best available quality of supplemental
20 water at the most reasonable cost for recharge in the Basin. To the extent that costs of replenishment
21 water may vary between pools, each pool shall be liable only for the costs attributable to its required
22 replenishment. Available sources may include, but are not limited to:

23 (a) Reclaimed Water. There exist a series of agreements generally denominated the
24 Regional Waste Water Agreements between IEUA and owners of the major municipal sewer
25

26
27 ⁷ Order dated March 31, 1999.

1 systems within the basin. Under those agreements, which are recognized hereby but shall be
2 unaffected and unimpaired by this judgment, substantial quantities of reclaimed water may be
3 made available for replenishment purposes. There are additional sources of reclaimed water
4 which are, or may become, available to Watermaster for said purposes. Maximum beneficial use
5 of reclaimed water shall be given high priority by Watermaster.

6 (b) State Water. State water constitutes a major available supply of supplemental
7 water. In the case of State Water, Watermaster purchases shall comply with the water service
8 provisions of the State's water service contracts. More specifically, Watermaster shall purchase
9 State Water from MWD for replenishment of excess production within IEUA, WMWD and
10 TVMWD, and from SBVMWD to replenish excess production within SBVMWD's boundaries in
11 Chino Basin, except to the extent that MWD and SBVMWD give their consent as required by
12 such State water service contracts.

13
14 (c) Local Import. There exist facilities and methods for importation of surface and
15 ground water supplies from adjacent basins and watersheds.

16
17 (d) Colorado River Supplies. MWD has water supplies available from its Colorado
18 River Aqueduct.

19 50. Methods of Replenishment. Watermaster may accomplish replenishment of
20 overproduction from the Basin by any reasonable method, including:

21
22 (a) Spreading and percolation or Injection of water in existing or new facilities,
23 subject to the provisions of Paragraphs 19, 25 and 26 hereof.

24
25 (b) In Lieu Procedures. Watermaster may make, or cause to be made, deliveries of
26 water for direct surface use, in lieu of ground water production.

27 E. REVENUES

1 51. Production Assessment. Production assessments, on whatever basis, may be levied by
2 Watermaster pursuant to the pooling plan adopted for the applicable pool.

3 52. Minimal Producers. Minimal Producers shall be exempted from payment of production
4 assessments, upon filing of production reports as provided in Paragraph 47 of this Judgment, and
5 payment of an annual five dollar (\$5.00) administrative fee as specified by Watermaster rules.
6

7 53. Assessment Proceeds -- Purposes. Watermaster shall have the power to levy
8 assessments against the parties (other than minimal pumpers) based upon production during the
9 preceding period of assessable production, whether quarterly, semi-annually or annually, as may be
10 determined most practical by Watermaster or the affected Pool Committee.

11 54. Administrative Expenses. The expenses of administration of this Physical Solution shall
12 be categorized as either (a) general Watermaster administrative expense, or (b) special project expense.
13

14 (a) General Watermaster Administrative Expense shall include office rental, general
15 personnel expense, supplies and office equipment, and related incidental expense and general
16 overhead.
17

18 (b) Special Project Expense shall consist of special engineering, economic or other
19 studies, litigation expense, meter testing or other major operating expenses. Each such project
20 shall be assigned a Task Order number and shall be separately budgeted and accounted for.
21 General Watermaster administrative expense shall be allocated and assessed against the
22 respective pools based upon allocations made by the Watermaster, who shall make such
23 allocations based upon generally accepted cost accounting methods. Special Project Expense
24 shall be allocated to a specific pool, or any portion thereof, only upon the basis of prior express
25 assent and finding of benefit by the Pool Committee, or pursuant to written order of the Court.

26 55. Assessments -- Procedure. Assessments herein provided for shall be levied and
27 collected as follows:
28

1 (a) Notice of Assessment. Watermaster shall give written notice of all applicable
2 assessments to each party on or before ninety (90) days after the end of the production period to
3 which such assessment is applicable.

4 (b) Payment. Each assessment shall be payable on or before thirty (30) days after
5 notice, and shall be the obligation of the party or successor owning the water production facility at
6 the time written notice of assessment is given, unless prior arrangement for payment by others
7 has been made in writing and filed with Watermaster.

8 (c) Delinquency. Any delinquent assessment shall bear interest at 10% per annum
9 (or such greater rate as shall equal the average current cost of borrowed funds to the
10 Watermaster) from the due date thereof. Such delinquent assessment and interest may be
11 collected in a show-cause proceeding herein instituted by the Watermaster, in which case the
12 Court may allow Watermaster its reasonable costs of collection, including attorney's fees.
13

14
15 56. Accumulation of Replenishment Water Assessment Proceeds. In order to minimize
16 fluctuation in assessment and to give Watermaster flexibility in purchase and spreading of replenishment
17 water, Watermaster may make reasonable accumulations of replenishment water assessment proceeds.
18 Interest earned on such retained funds shall be added to the account of the pool from which the funds
19 were collected and shall be applied only to the purchase of replenishment water.

20 57. Effective Date. The effective date for accounting and operation under this Physical
21 Solution shall be July 1, 1977, and the first production assessments hereunder shall be due after July 1,
22 1978. Watermaster shall, however, require installation of meters or measuring devices and establish
23 operating procedures immediately, and the cost of such Watermaster activity (not including the cost of
24 such meters and measuring devices) may be recovered in the first administrative assessment in 1978.
25
26
27
28

VII. MISCELLANEOUS PROVISIONS

1
2
3 58. Designation of Address for Notice and Service. Each party shall designate the name and
4 address to be used for purposes of all subsequent notices and service herein, either by its endorsement
5 on the Stipulation for Judgment or by a separate designation to be filed within thirty (30) days after
6 Judgment has been served. Said designation may be changed from time to time by filing a written notice
7 of such change with the Watermaster. Any party desiring to be relieved of receiving notices of
8 Watermaster or committee activity may file a waiver of notice on a form to be provided by Watermaster.
9 Thereafter such party shall be removed from the Active Party list. Watermaster shall maintain at all times
10 a current list of all active parties and their addresses for purposes of service. Watermaster shall also
11 maintain a full current list of names and addresses of all parties or their successors, as filed herein.
12 Copies of such lists shall be available, without cost, to any party, the Advisory Committee or any Pool
13 Committee upon written request therefor.

14 59. Service of Documents. Delivery to or service upon any party or active party by the
15 Watermaster, by any other party, or by the Court, of any item required to be served upon or delivered to
16 such party or active party under or pursuant to the Judgment shall be made personally or by deposit in
17 the United States mail, first class, postage prepaid, addressed to the designee and at the address in the
18 latest designation filed by such party or active party.

19
20 60. Intervention After Judgment. Any non-party assignee of the adjudicated appropriate
21 rights of any appropriator, or any other person newly proposing to produce water from Chino Basin, may
22 become a party to this Judgment upon filing a petition in intervention. Said intervention must be
23 confirmed by order of this Court. Such intervenor shall thereafter be a party bound by this judgment and
24 entitled to the rights and privileges accorded under the Physical Solution herein, through the pool to which
25 the Court shall assign such intervenor.
26
27
28

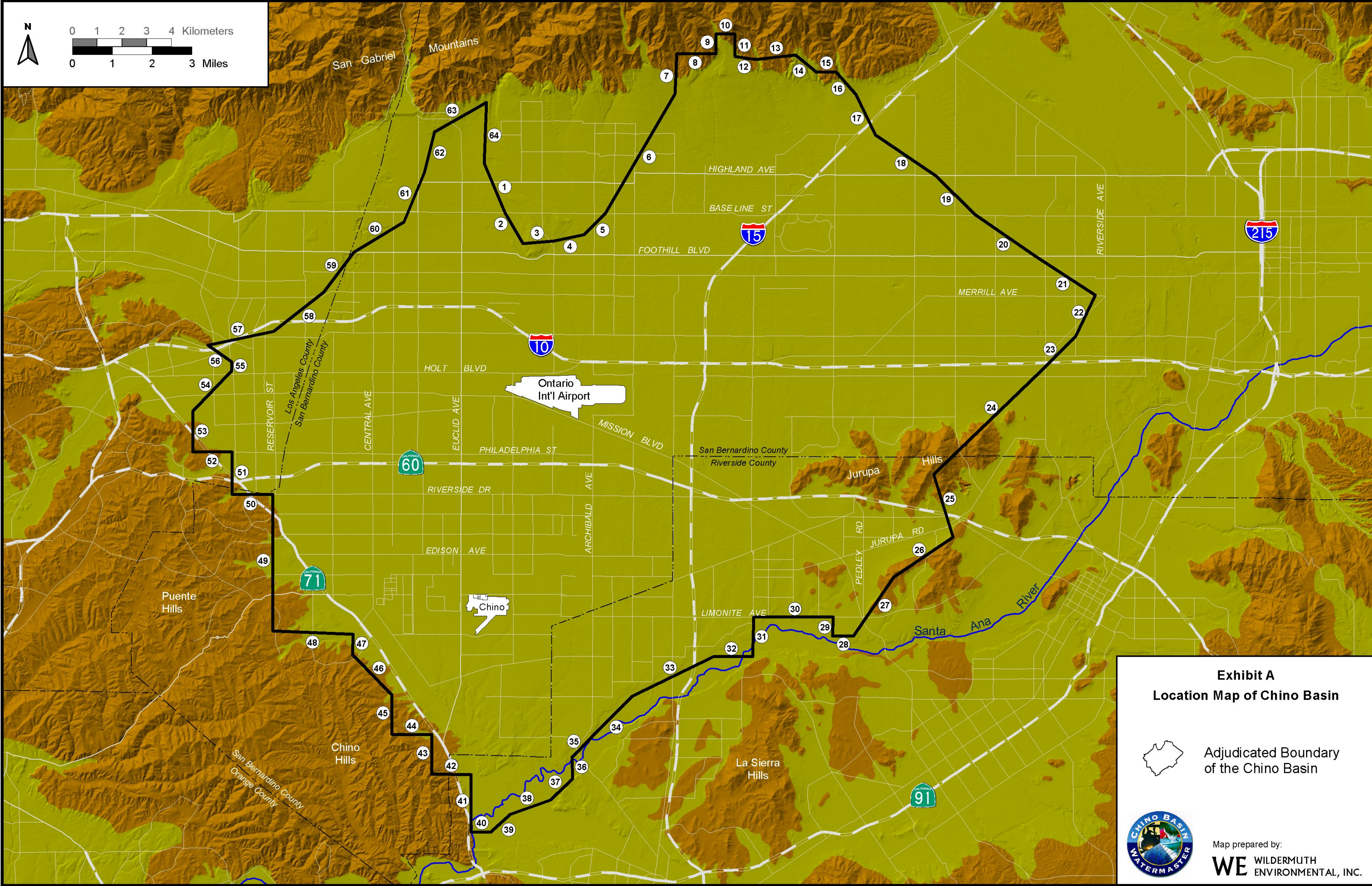


Exhibit A
Location Map of Chino Basin

 Adjudicated Boundary of the Chino Basin

 Map prepared by:
WE WILDERMUTH ENVIRONMENTAL, INC.

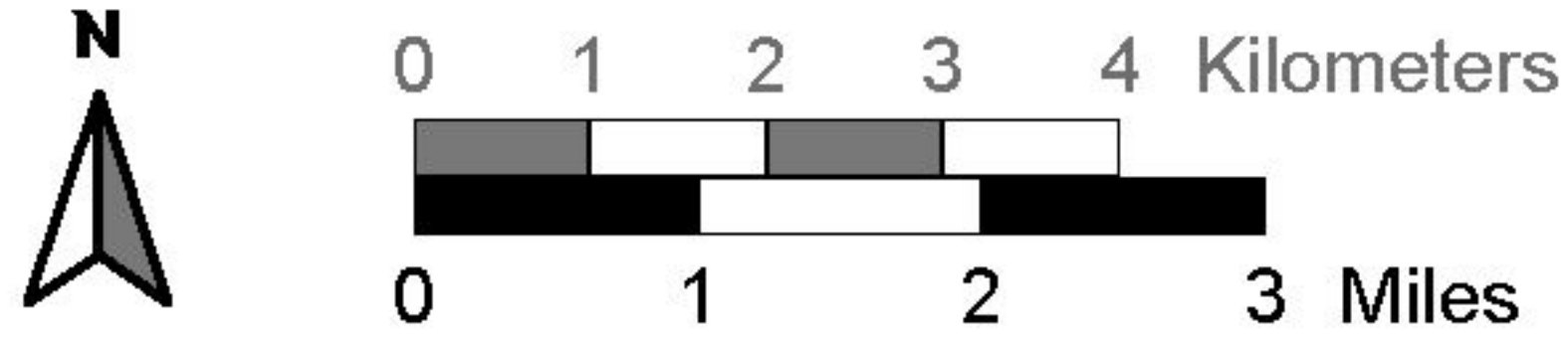


Exhibit B
Hydrologic Map of Chino Basin

Fault
 (Solid where known; dashed where approximate; dotted where concealed; queried where unknown; big dots where barrier to groundwater flow)

Groundwater Divide

Map prepared by:
WE WILDERMUTH ENVIRONMENTAL, INC.

EXHIBIT "C"

STIPULATING OVERLYING AGRICULTURAL PRODUCERS

1	STATE OF CALIFORNIA	Aphessetche, Xavier
2	COUNTY OF SAN BERNARDINO	Arena Mutual Water Assn.
3	Abacherli, Dairy, Inc.	Armstrong Nurseries, Inc.
4	Abacherli, Frank	Arretche, Frank
5	Abacherli, Shirley	Arretche, Jean Pierre
6	Abbona, Anna	Arvidson, Clarence F.
7	Abbona, James	Arvidson, Florence
8	Abbona, Jim	Ashley, George W.
9	Abbona, Mary	Ashley, Pearl E.
10	Agliani, Amelia H.	Atlas Farms
11	Agman, Inc.	Atlas Ornamental Iron Works, Inc.
12	Aguerre, Louis B.	Aukeman, Carol
13	Ahmanson Trust Co.	Aukeman, Lewis
14	Akiyama, Shizuye	Ayers, Kenneth C., aka
15	Akiyama, Tomoo	Kelley Ayers
16	Akkerman, Dave	Bachoc, Raymond
17	Albers, J.N.	Baldwin, Edgar A.
18	Albers, Nellie	Baldwin, Lester
19	Alewyn, Jake J.	Banbury, Carolyn
20	Alewyn, Normalee	Bangma Dairy
21	Alger, Mary D.	Bangma, Arthur
22	Alger, Raymond	Bangma, Ida
23	Allen, Ben F.	Bangma, Martin
24	Allen, Jane F.	Bangma, Sam
25	Alta-Dena Dairy	Barba, Anthony B.
26	Anderson Farms	Barba, Frank
27	Anguiano, Sarah L.S.	Barcellos, Joseph
28	Anker, Gus	Barnhill, Maurine W.
	Barnhill, Paul	Boersma, Angie

EXHIBIT "C"

STIPULATING OVERLYING AGRICULTURAL PRODUCERS

1	Bartel, Dale	Boersma, Berdina
2	Bartel, Ursula	Boersma, Frank
3	Bartel, Willard	Boersma, Harry
4	Barthelemy, Henry	Boersma, Paul
5	Barthelemy, Roland	Boersma, Sam
6	Bassler, Donald V., M.D.	Boersma, William L.
7	Bates, Lowell R.	Bohlander & Holmes, Inc.
8	Bates, Mildred L.	Bokma, Peter
9	Beahm, James W.	Bollema, Jacob
10	Beahm, Joan M.	Boonstoo, Edward
11	Bekendam, Hank	Bootsma, Jim
12	Bekendam, Pete	Borba, Dolene
13	Bello, Eugene	Borba, Dolores
14	Bello, Olga	Borba, Emily
15	Beltman, Evelyn	Borba, George
16	Beltman, Tony	Borba, John
17	Bergquist Properties, Inc.	Borba, John & Sons
18	Bevacqua, Joel A.	Borba, John Jr.
19	Bevacqua, Marie B.	Borba, Joseph A.
20	Bidart, Bernard	Borba, Karen E.
21	Bidart, Michael J.	Borba, Karen M.
22	Binnell, Wesley	Borba, Pete, Estate of
23	Black, Patricia E.	Borba, Ricci
24	Black, Victor	Borba, Steve
25	Bodger, John & Sons Co.	Borba, Tom
26	Boer, Adrian	Bordisso, Alleck
27	Boersma and Wind Dairy	Borges, Angelica M.
28	Borges, Bernadette	Bothof, Roger W.

EXHIBIT "C"

STIPULATING OVERLYING AGRICULTURAL PRODUCERS

1	Borges, John O.	Bouma, Cornie
2	Borges, Linda L.	Bouma, Emma
3	Borges, Manual Jr.	Bouma, Henry P.
4	Borges, Tony	Bouma, Martin
5	Bos, Aleid	Bouma, Peter G. & Sons Dairy
6	Bos, Gerrit	Bouma, Ted
7	Bos, John	Bouman, Helen
8	Bos, John	Bouman, Sam
9	Bos, Margaret	Bower, Mabel E.
10	Bos, Mary	Boys Republic
11	Bos, Mary Beth	Breedyk, Arie
12	Bos, Tony	Breedyk, Jessie
13	Bosch, Henrietta	Briano Brothers
14	Bosch, Peter T.	Briano, Albert
15	Boschma, Betty	Briano, Albert Trustee for
16	Boschma, Frank	Briano, Albert Frank
17	Boschma, Greta	Briano, Lena
18	Boschma, Henry	Brink, Russell N.
19	Bosma, Dick	Brinkerhoff, Margaret
20	Bosma, Florence G.	Brinkerhoff, Robert L.
21	Bosma, Gerrit	Britschgi, Florence
22	Bosma, Jacob J.	Britschgi, Magdalena Garetto
23	Bosma, Jeanette Thea	Britschgi, Walter P.
24	Bosman, Frank	Brommer, Marvin
25	Bosman, Nellie	Brookside Enterprizes, dba
26	Bosnyak, Goldie M.	Brookside Vineyard Co.
27	Bosnyak, Martin	Brothers Three Dairy
28	Brown, Eugene	Chino Corona Investment

EXHIBIT "C"

STIPULATING OVERLYING AGRICULTURAL PRODUCERS

1	Brun, Martha M.	Chino Water Co.
2	Brun, Peter Robert	Christensen, Leslie
3	Buma, Duke	Christensen, Richard G.
4	Buma, Martha	Christian, Ada R.
5	Bunse, Nancy	Christian, Harold F.
6	Bunse, Ronnie L.	Christy, Ella J.
7	Caballero, Bonnie L.	Christy, Ronald S.
8	Caballero, Richard F.	Cihigoyenette, Jean
9	Cable Airport Inc.	Cihigoyenette, Leona
10	Cadlini, Donald	Cihigoyenette, Martin
11	Cadlini, Jesse R.	Clarke, Arthur B.
12	Cadlini, Marie Edna	Clarke, Nancy L.
13	Cambio, Anna	Clarke, Phyllis J.
14	Cambio, Charles, Estate of	Coelho, Isabel
15	Cambio, William V.	Coelho, Joe A. Jr.
16	Cardoza, Florence	Collins, Howard E.
17	Cardoza, Olivi	Collins, Judith F.
18	Cardoza, Tony	Collinsworth, Ester L.
19	Carnesi, Tom	Collinsworth, John E.
20	Carver, Robt M., Trustee	Collinsworth, Shelby
21	Cauffman, John R.	Cone Estate (05-2-00648/649)
22	Chacon Bros.	Consolidated Freightways Corp.
23	Chancon, Elvera P.	of Delaware
24	Chacon, Joe M.	Corona Farms Co.
25	Chacon, Robert M.	Corra, Rose
26	Chacon, Virginia L.	Costa, Dimas S.
27	Chez, Joseph C.	Costa, Laura
28	Costa, Myrtle	De Boer, L.H.

EXHIBIT "C"

STIPULATING OVERLYING AGRICULTURAL PRODUCERS

1	Costamagna, Antonio	De Boer, Sidney
2	Costamagna, Joseph	De Bos, Andrew
3	Cousyn, Claus B.	De Graaf, Anna Mae
4	Cramer, Carole F.	De Graaf, Gerrit
5	Cramer, William R.	De Groot, Dick
6	Crossroads Auto Dismantlers, Inc.	De Groot, Dorothy
7	Crouse, Beatrice I.	De Groot, Ernest
8	Crouse, Roger	De Groot, Henrietta
9	Crowley, Juanita C.	De Groot, Jake
10	Crowley, Ralph	De Groot, Pete Jr.
11	Cucamonga Vintners	De Haan, Bernadena
12	D'Astici, Teresa	De Haan, Henry
13	Da Costa, Cecilia B.	De Hoog, Adriana
14	Da Costa, Joaquim F.	De Hoog, Joe
15	Daloisio, Norman	De Hoog, Martin
16	De Berard Bros.	De Hoog, Martin L.
17	De Berard, Arthur, Trustee	De Hoog, Mitch
18	De Berard, Charles	De Hoog, Tryntje
19	De Berard, Chas., Trustee	De Jager, Cobi
20	De Berard, Helan J.	De Jager, Edward D.
21	De Berard, Robert	De Jong Brothers Dairy
22	De Berard, Robert Trustee	De Jong, Cornelis
23	De Bie, Adrian	De Jong, Cornelius
24	De Bie, Henry	De Jong, Grace
25	De Bie, Margaret M.	De Jong, Jake
26	De Bie, Marvin	De Jong, Lena
27	De Boer, Fred	De Leeuw, Alice
28	De Leeuw, Sam	Dirkse, Catherine

EXHIBIT "C"

STIPULATING OVERLYING AGRICULTURAL PRODUCERS

1	De Soete, Agnes	Dirkse, Charles C.
2	De Soete, Andre	Dixon, Charles E.
3	De Vries, Abraham	Dixon, Geraldine A.
4	De Vries, Case	Doesberg, Hendrica
5	De Vries, Dick	Doesburg, Theodorus, P.
6	De Vries, Evelyn	Dolan, Marion
7	De Vries, Henry, Estate of	Dolan, Michael H.
8	De Vries, Hermina	Dominguez, Helen
9	De Vries, Jack H.	Dominguez, Manual
10	De Vries, Jane	Donkers, Henry A.
11	De Vries, Janice	Donkers, Nellie G.
12	De Vries, John	Dotta Bros.
13	De Vries, John J.	Douma Brothers Dairy
14	De Vries, Neil	Douma, Betty A.
15	De Vries, Ruth	Douma, Fred A.
16	De Vries, Theresa	Douma, Hendrika
17	De Wit, Gladys	Douma, Herman G.
18	De Wit, Peter S.	Douma, Narleen J.
19	De Wyn, Evert	Douma, Phillip M.
20	De Zoete, Hattie V.	Dow Chemical Co.
21	Do Zoete, Leo A.	Dragt, Rheta
22	Decker, Hallie	Dragt, William
23	Decker, Henry A.	Driftwood Dairy Farm
24	Demmer, Ernest	Droogh, Case
25	Di Carlo, Marie	Duhalde, Marian
26	Di Carlo, Victor	Duhalde, Lauren
27	Di Tommaso, Frank	Duits, Henrietta
28	Duits, John	Excelsior Farms F.D.I.C.

EXHIBIT "C"

STIPULATING OVERLYING AGRICULTURAL PRODUCERS

1	Dunlap, Edna Kraemer,	Fagundes, Frank M.
2	Estate of	Fagundes, Mary
3	Durrington, Glen	Fernandes, Joseph Jr.
4	Durrington, William F.	Fernandes, Velma C.
5	Dusi, John Sr.	Ferraro, Ann
6	Dykstra, Dick	Ferreira, Frank J.
7	Dykstra, John	Ferreira, Joe C. Jr.
8	Dykstra, John & Sons	Ferreira, Narcie
9	Dykstra, Wilma	Fillippi, J. Vintage Co.
10	Dyt, Cor	Filippi, Joseph
11	Dyt, Johanna	Filippi, Joseph A.
12	E and S Grape Growers	Filippi, Mary E.
13	Eaton, Thomas, Estate of	Fitzgerald, John R.
14	Echeverria, Juan	Flameling Dairy Inc.
15	Echeverria, Carlos	Flamingo Dairy
16	Echeverria, Pablo	Foss, Douglas E.
17	Eilers, E. Myrle	Foss, Gerald R.
18	Eilers, Henry W.	Foss, Russel
19	El Prado Golf Course	Fred & John Troost No. 1 Inc.
20	Ellsworth, Rex C.	Fred & Maynard Troost No. 2 Inc.
21	Engelsma, Jake	Freitas, Beatriz
22	Engelsma, Susan	Freitas, Tony T.
23	Escojeda, Henry	Gakle, Louis L.
24	Etiwanda Grape Products Co.	Galleano Winery, Inc.
25	Euclid Ave. Investment One	Galleano, Bernard D.
26	Euclid Ave. Investment Four	Galleano, D.
27	Euclid Ave. Three Investment	Galleano, Mary M.
28	Garcia, Pete	Hansen, Raymond F.

EXHIBIT "C"

STIPULATING OVERLYING AGRICULTURAL PRODUCERS

1	Gardner, Leland V.	Hanson, Ardeth W.
2	Gardner, Lola M.	Harada, James T.
3	Garrett, Leonard E.	Harada, Violet A.
4	Garrett, Patricia T.	Haringa, Earl and Sons
5	Gastelluberry, Catherine	Haringa, Herman
6	Gastelluberry, Jean	Haringa, Rudy
7	Gilstrap, Glen E.	Haringa, William
8	Gilstrap, Marjorie J.	Harper, Cecilia de Mille
9	Godinho, John	Harrington, Winona
10	Godinho, June	Harrison, Jacqueline A.
11	Gonsalves, Evelyn	Hatanaka, Kenichi
12	Gonsalves, John	Heida, Annie
13	Gorzeman, Geraldine	Heida, Don
14	Gorzeman, Henry A.	Heida, Jim
15	Gorzeman, Joe	Heida, Sam
16	Govea, Julia	Helms, Addison D.
17	Goyenette, Albert	Helms, Irma A.
18	Grace, Caroline E.	Hermans, Alma I.
19	Grace, David J.	Hermans, Harry
20	Gravatt, Glenn W.	Hettinga, Arthur
21	Gravatt, Sally Mae	Hettinga, Ida
22	Greydanus Dairy, Inc.	Hettinga, Judy
23	Greydanus, Rena	Hettinga, Mary
24	Griffin Development Co.	Hettinga, Wilbur
25	Haagsma, Dave	Heublein, Inc., Grocery Products
26	Haagsma, John	Group
27	Hansen, Mary D.	Hibma, Catherine M.
28	Hibma, Sidney	Hohberg, Harold C.

EXHIBIT "C"

STIPULATING OVERLYING AGRICULTURAL PRODUCERS

1	Hicks, Kenneth I.	Hohberg, Harold W.
2	Hicks, Minnie M.	Holder, Arthur B.
3	Higgins Brick Co.	Holder, Dorothy F.
4	Highstreet, Alfred V.	Holmes, A. Lee
5	Highstreet, Evada V.	Holmes, Frances P.
6	Hilarides, Bertha as Trustee	Hoogeboom, Gertrude
7	Hilarides, Frank	Hoogeboom, Pete
8	Hilarides, John as Trustee	Hoogendam, John
9	Hindelang, Tillie	Hoogendam, Tena
10	Hindelang, William	Houssels, J. K. Thoroughbred
11	Hobbs, Bonnie C.	Farm
12	Hobbs, Charles W.	Hunt Industries
13	Hobbs, Hazel I.	Idsinga, Ann
14	Hobbs, Orlo M.	Idsinga, William W.
15	Hoekstra, Edward	Imbach Ranch, Inc.
16	Hoekstra, George	Imbach, Kenneth E.
17	Hoekstra, Grace	Imbach, Leonard K.
18	Hoekstra, Louie	Imbach, Oscar K.
19	Hofer, Paul B.	Imbach, Ruth M.
20	Hofer, Phillip F.	Indaburu, Jean
21	Hofstra, Marie	Indaburu, Marceline
22	Hogeboom, Jo Ann M.	Iseli, Kurt H.
23	Hogeboom, Maurice D.	Ito, Kow
24	Hogg, David V.	J & B Dairy Inc.
25	Hogg, Gene P.	Jaques, Johnny C. Jr.
26	Hogg, Warren G.	Jaques, Mary
27	Hohberg, Edith J.	Jaques, Mary Lou
28	Jay Em Bee Farms	Knevelbaard, John

EXHIBIT "C"

STIPULATING OVERLYING AGRICULTURAL PRODUCERS

1	Johnson Bro's Egg Ranches, Inc.	Knudsen, Ejnar
2	Johnston, Ellwood W.	Knudsen, Karen M.
3	Johnston, George F. Co.	Knudsen, Kenneth
4	Johnston, Judith H.	Knudson, Robert
5	Jones, Leonard P.	Knudson, Darlene
6	Jongsma & Sons Dairy	Koel, Helen S.
7	Jongsma, Diana A.	Koetsier, Gerard
8	Jongsma, Dorothy	Koetsier, Gerrit J.
9	Jongsma, George	Koetsier, Jake
10	Jongsma, Harold	Koning, Fred W.
11	Jongsma, Henry	Koning, Gloria
12	Jongsma, John	Koning, J. W. Estate
13	Jongsma, Nadine	Koning, James A.
14	Jongsma, Tillie	Koning, Jane
15	Jordan, Marjorie G.	Koning, Jane C.
16	Jordan, Troy O.	Koning, Jennie
17	Jorritsma, Dorothy	Koning, John
18	Juliano, Albert	Koning, Victor A.
19	Kamper, Cornelis	Kooi Holstein Corporation
20	Kamstra, Wilbert	Koolhaas, Kenneth E.
21	Kaplan, Lawrence J.	Koolhaas, Simon
22	Kasbergen, Martha	Koolhaas, Sophie Grace
23	Kasbergen, Neil	Koopal, Grace
24	Kazian, Angelen Estate of	Koopal, Silas
25	Kingsway, Const. Corp.	Koopman, Eka
26	Klapps Market	Koopman, Gene T.
27	Kline, James K.	Koopman, Henry G.
28	Koopman, Ted	Leck, Arthur A.

EXHIBIT "C"

STIPULATING OVERLYING AGRICULTURAL PRODUCERS

1	Koopman, Tena	Leck, Evelyn M.
2	Koot, Nick	Lee, Harold E.
3	Koster, Aart	Lee, Helen J.
4	Koster, Frances	Lee, Henrietta C.
5	Koster, Henry B.	Lee, R. T. Construction Co.
6	Koster, Nellie	Lekkerkerk, Adriana
7	Kroes, Jake R.	Lekkerkerk, L. M.
8	Kroeze, Bros	Lekkerkerker, Nellie
9	Kroeze, Calvin E.	Lekkerkerker, Walt
10	Kroeze, John	Lewis Homes of California
11	Kroeze, Wesley	Livingston, Dorothy M.
12	Kruckenber, Naomi	Livingston, Rex E.
13	Kruckenber, Perry	Lokey, Rosemary Kraemer
14	L. D. S. Welfare Ranch	Lopes, Candida A.
15	Labrucherie, Mary Jane	Lopes, Antonio S.
16	Labrucherie, Raymond F.	Lopez, Joe D.
17	Lako, Samuel	Lourenco, Carlos, Jr.
18	Landman Corp.	Lourenco, Carmelina P.
19	Lanting, Broer	Lourenco, Jack C.
20	Lanting, Myer	Lourenco, Manual H.
21	Lass, Jack	Lourenco, Mary
22	Lass, Sandra L.	Lourenco, Mary
23	Lawrence, Cecelia, Estate of	Luiten, Jack
24	Lawrence, Joe H., Estate of	Luiz, John M.
25	Leal, Bradley W.	Luna, Christine I.
26	Leal, John C.	Luna, Ruben T.
27	Leal, John Craig	Lusk, John D. and Sons A California Corporation
28		
	Lyon, Gregory E.	Mickel, Louise

EXHIBIT "C"

STIPULATING OVERLYING AGRICULTURAL PRODUCERS

1	Lyon, Paula E.	Miersma, Dorothy
2	M & W Co. #2	Meirsma, Harry C.
3	Madole, Betty M.	Minaberry, Arnaud
4	Madole, Larry B.	Minaberry, Marie
5	Marquez, Arthur	Mistretta, Frank J.
6	Marquine, Jean	Mocho and Plaa Inc.
7	Martin, Lelon O.	Mocho, Jean
8	Martin, Leon O.	Mocho, Noeline
9	Martin, Maria D.	Modica, Josephine
10	Martin, Tony J.	Montes, Elizabeth
11	Martins, Frank	Montes, Joe
12	Mathias, Antonio	Moons, Beatrice
13	Mc Cune, Robert M.	Moons, Jack
14	Mc Masters, Gertrude	Moramarco, John A. Enterprise
15	Mc Neill, J. A.	Moreno, Louis W.
16	Mc Neill, May F.	Moss, John R.
17	Mees, Leon	Motion Pictures Associates, Inc.
18	Mello and Silva Dairy	Moynier, Joe
19	Mello and Sousa Dairy	Murphy, Frances V.
20	Mello, Emilia	Murphy, Myrl L.
21	Mello, Enos C.	Murphy, Naomi
22	Mello, Mercedes	Nanne, Martin Estate of
23	Mendondo, Catherine	Nederend, Betty
24	Mendondo, Dominique	Nederend, Hans
25	Meth. Hosp. – Sacramento	Norfolk, James
26	Metzger, R. S.	Norfolk, Martha
27	Metzger, Winifred	Notrica, Louis
28	Nyberg, Lillian N.	Ormonde, Viva

EXHIBIT "C"

STIPULATING OVERLYING AGRICULTURAL PRODUCERS

1	Nyenhuis, Annie	Ortega, Adeline B.
2	Nyenhuis, Jim	Ortega, Bernard Dino
3	Occidental Land Research	Osterkamp, Joseph S.
4	Okumura, Marion	Osterkamp, Margaret A.
5	Okumura, Yuiche	P I E Water Co.
6	Oldengarm, Effie	Palmer, Eva E.
7	Oldengarm, Egbert	Palmer, Walter E.
8	Oldengarm, Henry	Parente, Luis S.
9	Oliviera, Manuel L.	Parente, Mary Borba
10	Oliviera, Mary M.	Parks, Jack B.
11	Olson, Albert	Parks, Laura M.
12	Oltmans Construction Co.	Patterson, Lawrence E. Estate of
13	Omlin, Anton	Payne, Clyde H.
14	Omlin, Elsie L.	Payne, Margo
15	Ontario Christian School Assn.	Pearson, Athelia K.
16	Oord, John	Pearson, William C.
17	Oostdam, Jacoba	Pearson, William G.
18	Oostdam, Pete	Pene, Robert
19	Oosten, Agnes	Perian, Miller
20	Oosten, Anthonia	Perian, Ona E.
21	Oosten, Caroline	Petrissans, Deanna
22	Oosten, John	Petrissans, George
23	Oosten, Marinus	Petrissans, Jean P.
24	Oosten, Ralph	Petrissans, Marie T.
25	Orange County Water District	Pickering, Dora M.
26	Ormonde, Manuel	(Mrs. A. L. Pickering)
27	Ormonde, Pete, Jr.	Pierce, John
28	Pierce, Sadie	Righetti, A. T.

EXHIBIT "C"

STIPULATING OVERLYING AGRICULTURAL PRODUCERS

1	Pietszak, Sally	Riley, George A.
2	Pine, Joe	Riley, Helen C.
3	Pine, Virginia	Robbins, Jack K.
4	Pires, Frank	Rocha, John M.
5	Pires, Marie	Rocha, Jose C.
6	Plaa, Jeanne	Rodrigues, John
7	Plaa, Michel	Rodrigues, Manuel
8	Plantenga, Agnes	Rodrigues, Manuel, Jr.
9	Plantenga, George	Rodrigues, Mary L.
10	Poe, Arlo D.	Rodriguez, Daniel
11	Pomona Cemetery Assn.	Rogers, Jack D.
12	Porte, Cecelia, Estate of	Rohrer, John A.
13	Porte, Garritt, Estate of	Rohrer, Theresa D.
14	Portsmouth, Vera McCarty	Rohrs, Elizabeth H.
15	Ramella, Mary M.	Rossetti, M. S.
16	Ramirez, Concha	Roukema, Angeline
17	Rearick, Hildegard H.	Roukema, Ed.
18	Rearick, Richard R.	Roukema, Nancy
19	Reinalda, Clarence	Roukema, Siebren
20	Reitsma, Greta	Ruderian, Max J.
21	Reitsma, Louis	Russell, Fred J.
22	Rice, Bernice	Rusticus, Ann
23	Rice, Charlie E.	Rusticus, Charles
24	Richards, Karin	Rynsburger, Arie
25	(Mrs. Ronnie Richards)	Rynsburger, Berdena, Trust
26	Richards, Ronald L.	Rynsburger, Joan Adele
27	Ridder, Jennie Wassenaar	Rynsburger, Thomas
28	S. P. Annex, Inc.	Scott, Frances M.

EXHIBIT "C"

STIPULATING OVERLYING AGRICULTURAL PRODUCERS

1	Salisbury, Elinor J.	Scott, Linda F.
2	Sanchez, Edmundo	Scott, Stanley A.
3	Sanchez, Margarita O.	Scritsmier, Lester J.
4	Santana, Joe Sr.	Serl, Charles A.
5	Santana, Palmira	Serl, Rosalie P.
6	Satragni, John B. Jr.	Shady Grove Dairy, Inc.
7	Scaramella, George P.	Shamel, Burt A.
8	Schaafsma Bros.	Shelby, Harold E.
9	Schaafsma, Jennie	Shelby, John A.
10	Schaafsma, Peter	Shelby, Velma M.
11	Schaafsma, Tom	Shelton, Alice A.
12	Schaap, Andy	Sherwood, Robert W.
13	Schaap, Ids	Sherwood, Sheila J.
14	Schaap, Maria	Shue, Eva
15	Schacht, Sharon C.	Shue, Gilbert
16	Schakel, Audrey	Sieperda, Anne
17	Schakel, Fred	Sieperda, James
18	Schmid, Olga	Sigrist, Hans
19	Schmidt, Madeleine	Sigrist, Rita
20	Schoneveld, Evert	Silveira, Arline L.
21	Schoneveld, Henrietta	Silveira, Frank
22	Schoneveld, John	Silveira, Jack
23	Schoneveld, John Allen	Silveira, Jack P. Jr.
24	Schug, Donald E.	Simas, Dolores
25	Schug, Shirley A.	Simas, Joe
26	Schuh, Bernatta M.	Singleton, Dean
27	Schuh, Harold H.	Singleton, Elsie R.
28	Sinnott, Jim	Staal, John

EXHIBIT "C"

STIPULATING OVERLYING AGRICULTURAL PRODUCERS

1	Sinnott, Mildred B.	Stahl, Zippora P.
2	Slegers, Dorothy	Stampfl, Berta
3	Slegers, Hubert J.	Stampfl, William
4	Slegers, Jake	Stanley, Robert E.
5	Slegers, Jim	Stark, Everett
6	Slegers, Lenwood M.	Stellingwerf, Andrew
7	Slegers, Martha	Stellingwerf, Henry
8	Slegers, Tesse J.	Stellingwerf, Jenette
9	Smith, Edward S.	Stellingwerf, Shana
10	Smith, Helen D.	Stellingwerf, Stan
11	Smith, James E.	Stelzer, Mike C.
12	Smith, Keith J.	Sterk, Henry
13	Smith, Lester W.	Stiefel, Winifred
14	Smith, Lois Maxine	Stiefel, Jack D.
15	Smith, Marjorie W.	Stigall, Richard L.
16	Soares, Eva	Stigall, Vita
17	Sogioka, Mitsuyoshi	Stockman's Inn
18	Sogioka, Yoshimato	Stouder, Charlotte A.
19	Sousa, Sam	Stouder, William C.
20	Southern Pacific Land Co.	Struikmans, Barbara
21	Southfield, Eddie	Struikmans, Gertie
22	Souza, Frank M.	Struikmans, Henry Jr.
23	Souza, Mary T.	Struikmans, Henry Sr.
24	Spickerman, Alberta	Struikmans, Nellie
25	Spickerman, Florence	Swager, Edward
26	Spickerman, Rudolph	Swager, Gerben
27	Spyksma, John	Swager, Johanna
28	Swager, Marion	Terpstra, Theodore G.

EXHIBIT "C"

STIPULATING OVERLYING AGRICULTURAL PRODUCERS

1	Swierstra, Donald	Teune, Tony
2	Swierstra, Fanny	Teunissen, Bernard
3	Sybrandy, Ida	Teunissen, Jane
4	Sybrandy, Simon	Thomas, Ethel M.
5	Sytsma, Albert	Thommen, Alice
6	Sytsma, Edith	Thommen, Fritz
7	Sytsma, Jennie	Tillema, Allie
8	Sytsma, Louie	Tillema, Harold
9	Te Velde, Agnes	Tillema, Klaas D.
10	Te Velde, Bay	Timmons, William R.
11	Te Velde, Bernard A.	Tollerup, Barbara
12	Te Velde, Bonnie	Tollerup, Harold
13	Te Velde, Bonnie G.	Trapani, Louis A.
14	Te Velde, George	Trimlett, Arlene R.
15	Te Velde, George, Jr.	Trimlett, George E.
16	Te Velde, Harm	Tristant, Pierre
17	Te Velde, Harriet	Tuinhout, Ale
18	Te Velde, Henry J.	Tuinhout, Harry
19	Te Velde, Jay	Tuinhout, Hilda
20	Te Velde, Johanna	Tuls, Elizabeth
21	Te Velde, John H.	Tuls, Jack S.
22	Te Velde, Ralph A.	Tuls, Jake
23	Te Velde, Zwaantina, Trustee	Union Oil Company of California
24	Ter Maaten, Case	United Dairyman's Co-op.
25	Ter Maaten, Cleone	Urquhart, James G.
26	Ter Maaten, Steve	Usle, Cathryn
27	Terpstra, Carol	Usle, Faustino
28	V & Y Properties	Van Hofwegen, Clara

EXHIBIT "C"

STIPULATING OVERLYING AGRICULTURAL PRODUCERS

1	Vaile, Beryl M.	Van Hofwegen, Jessie
2	Valley Hay Co.	Van Klaveren, A.
3	Van Beek Dairy Inc.	Van Klaveren, Arie
4	Van Canneyt Dairy	Van Klaveren, Wilhelmina
5	Van Canneyt, Maurice	Van Klaveren, William
6	Van Canneyt, Wilmer	Van Leeuwen, Arie C.
7	Van Dam, Bas	Van Leeuwen, Arie C.
8	Van Dam, Isabelle	Van Leeuwen, Arlan
9	Van Dam, Nellie	Van Leeuwen, Clara G.
10	Van Den Berg, Gertrude	Van Leeuwen, Cornelia L.
11	Van Den Berg, Joyce	Van Leeuwen, Harriet
12	Van Den Berg, Marinus	Van Leeuwen, Jack
13	Van Den Berg, Marvin	Van Leeuwen, John
14	Van Der Linden, Ardith	Van Leeuwen, Letie
15	Van Der Linden, John	Van Leeuwen, Margie
16	Van Der Linden, Stanley	Van Leeuwen, Paul
17	Van Der Veen, Kenneth	Van Leeuwen, William A.
18	Van Diest, Anna T.	Van Ravenswaay, Donald
19	Van Diest, Cornelius	Van Ryn Dairy
20	Van Diest, Ernest	Van Ryn, Dick
21	Van Diest, Rena	Van Surksum, Anthonetta
22	Van Dyk, Bart	Van Surksum, John
23	Van Dyk, Jeanette	Van Veen, John
24	Van Foeken, Martha	Van Vliet, Effie
25	Van Foeken, William	Van Vliet, Hendrika
26	Van Hofwegen, Steve	Van Vliet, Hugo
27	Van Hofwegen, Adrian A.	Van Vliet, Klaas
28	Vande Witte, George	Vander Laan, Katie

EXHIBIT "C"

STIPULATING OVERLYING AGRICULTURAL PRODUCERS

1	Vanden Berge, Gertie	Vander Laan, Martin Jr.
2	Vanden Berge, Gertie	Vander Laan, Tillie
3	Vanden Berge, Jack	Vander Leest, Anna
4	Vanden Berge, Jake	Vander Leest, Ann
5	Vanden Brink, Stanley	Vander Meer, Alice
6	Vander Dussen, Agnes	Vander Meer, Dick
7	Vander Dussen, Cor	Vander Poel, Hank
8	Vander Dussen, Cornelius	Vander Poel, Pete
9	Vander Dussen, Edward	Vander Pol, Irene
10	Vander Dussen, Geraldine Marie	Vander Pol, Margie
11	Vander Dussen, James	Vander Pol, Marines
12	Vander Dussen, John	Vander Pol, William P.
13	Vander Dussen, Nelvina	Vander Schaaf, Earl
14	Vander Dussen, Rene	Vander Schaaf, Elizabeth
15	Vander Dussen, Sybrand Jr.	Vander Schaaf, Henrietta
16	Vander Dussen, Sybrand Sr.	Vander Schaaf, John
17	Vander Dussen Trustees	Vander Schaaf, Ted
18	Vander Eyk, Case Jr.	Vander Stelt, Catherine
19	Vander Eyk, Case Sr.	Vander Stelt, Clarence
20	Vander Feer, Peter	Vander Tuig, Arlene
21	Vander Feer, Rieka	Vander Tuig, Sylvester
22	Vander Laan, Ann	Vander Veen, Joe A.
23	Vander Laan, Ben	Vandervlag, Robert
24	Vander Laan, Bill	Vander Zwan, Peter
25	Vander Laan, Corrie	Vanderford, Betty W.
26	Vander Laan, Henry	Vanderford, Claud R.
27	Vander Laan, James	Vanderham, Adrian
28	Vanderham, Cornelius	Vestal, J. Howard

EXHIBIT "C"

STIPULATING OVERLYING AGRICULTURAL PRODUCERS

1	Vanderham, Cornelius P.	Visser, Gerrit
2	Vanderham, Cory	Visser, Grace
3	Vanderham, E. Jane	Visser, Henry
4	Vanderham, Marian	Visser, Jess
5	Vanderham, Martin	Visser, Louie
6	Vanderham, Pete C.	Visser, Neil
7	Vanderham, Wilma	Visser, Sam
8	Vasquez, Eleanor	Visser, Stanley
9	Veenendaal, Evert	Visser, Tony D.
10	Veenendaal, John H.	Visser, Walter G.
11	Veiga, Dominick, Sr.	Von Der Ahe, Fredric T.
12	Verbree, Jack	Von Euw, George
13	Verbree, Tillie	Von Euw, Majorie
14	Verger, Bert	Von Lusk, a limited partnership
15	Verger, Betty	Voortman, Anna Marie
16	Verhoeven, Leona	Voortman, Edward
17	Verhoeven, Martin	Voortman, Edwin J.
18	Verhoeven, Wesley	Voortman, Gertrude Dena
19	Vermeer, Dick	Wagner, Richard H.
20	Vermeer, Jantina	Walker, Carole R.
21	Vernola Ranch	Walker, Donald E.
22	Vernola, Anthonietta	Walker, Wallace W.
23	Vernola, Anthony	Wardle, Donald M.
24	Vernola, Frank	Warner, Dillon B.
25	Vernola, Mary Ann	Warner, Minnie
26	Vernola, Pat F.	Wassenaar, Peter W.
27	Vestal, Frances Lorraine	Waters, Michael
28	Weeda, Adriana	Wiersma, Jake

EXHIBIT "C"

STIPULATING OVERLYING AGRICULTURAL PRODUCERS

1	Weeda, Daniel	Wiersma, Otto
2	Weeks, O. L.	Wiersma, Pete
3	Weeks, Verona E.	Winchell, Verne H., Trustee
4	Weidman, Maurice	Wind, Frank
5	Weidman, Virginia	Wind, Fred
6	Weiland, Adaline I.	Wind, Hilda
7	Weiland, Peter J.	Wind, Johanna
8	Wesselink, Jules	Woo, Frank
9	West, Katharine R.	Woo, Sem Gee
10	West, Russel	Wybenga, Clarence
11	West, Sharon Ann	Wybenga, Gus
12	Western Horse Property	Wybenga, Gus K.
13	Westra, Alice	Wybenga, Sylvia
14	Westra, Henry	Wynja, Andy
15	Westra, Hilda	Wynja, Iona F.
16	Westra, Jake J.	Yellis, Mildred
17	Weststeyn, Freida	Yellis, Thomas E.
18	Weststeyn, Pete	Ykema-Harmsen Dairy
19	Whitehurst, Louis G.	Ykema, Floris
20	Whitehurst, Pearl L.	Ykema, Harriet
21	Whitmore, David L.	Yokley, Betty Jo
22	Whitmore, Mary A.	Yokley, Darrell A.
23	Whitney, Adolph M.	Zak, Zan
24	Wiersema, Harm	Zivelonghi, George
25	Wiersema, Harry	Zivelonghi, Margaret
26	Wiersma, Ellen H.	Zwaagstra, Jake
27	Wiersma, Gladys J.	Zwaagstra, Jessie M.
28		Zwart, Case

EXHIBIT "C"

STIPULATING OVERLYING AGRICULTURAL PRODUCERS

NON-PRODUCER WATER DISTRICTS

1
2
3
4
5
6
7
8
9
10
11
12
13
14
15
16
17
18
19
20
21
22
23
24
25
26
27
28

- Chino Basin Municipal Water District
- Chino Basin Water Conservation District
- Pomona Valley Municipal Water District
- Western Municipal Water District of Riverside County

DEFAULTING OVERLYING AGRICULTURAL PRODUCERS

- | | |
|-------------------|---------------------|
| Cheryl L. Bain | Roy W. Lantis |
| Warren Bain | Sharon I. Lantis |
| John M. Barcelona | Frank Lorenz |
| Letty Bassler | Dagney H. MacDonald |
| John Brazil | Frank E. Martin |
| John S. Briano | Ruth C. Martin |
| Lupe Briano | Connie S. Mello |
| Paul A. Briano | Naldiro J. Mello |
| Tillie Briano | Felice Miller |
| Arnie B. Carlson | Ted Miller |
| John Henry Fikse | Masao Nerio |
| Phyllis S. Fikse | Tom K. Nerio |
| Lewellyn Flory | Toyo Nerio |
| Mary I. Flory | Yuriko Nerio |
| L. H. Glazer | Harold L. Rees |
| Dorothy Goodman | Alden G. Rose |
| Sidney D. Goodman | Claude Rouleau, Jr. |
| Frank Grossi | Patricia M. Rouleau |
| Harada Brothers | Schultz Enterprises |
| Ellen Hettinga | Albert Shaw |

EXHIBIT "C"

STIPULATING OVERLYING AGRICULTURAL PRODUCERS

1	Hein Hettinga	Lila Shaw
2	Dick Hofstra, Jr.	Cathy M. Stewart
3	Benjamin M. Hughey	Marvin C. Stewart
4	Frieda L. Hughey	Betty Ann Stone
5	Guillaume Indart	John B. Stone
6	Ellwood B. Johnston, Trustee	Vantoll Cattle Co., Inc.
7	Perry Kruckenberg, Jr.	Catherine Verburg
8	Martin Verburg	
9	Donna Vincent	
10	Larry Vincent	
11	Cliff Wolfe & Associates	
12	Ada M. Woll	
13	Zarubica Co.	

14
15
16
17
18
19
20
21
22
23
24
25
26
27
28

EXHIBIT "D"

1
2
3
4
5
6
7
8
9
10
11
12
13
14
15
16
17
18
19
20
21
22
23
24
25
26
27
28

OVERLYING NON-AGRICULTURAL RIGHTS

<u>Party</u>	<u>Total Overlying Non-Agricultural Rights (Acre-Feet)</u>	<u>Share of Safe Yield (Acre-Feet)</u>
Ameron Steel Producers, Inc.	125	97.858
County of San Bernardino (Airport)	171	133.870
Conrock Company	406	317.844
Kaiser Steel Corporation	3,743	2,930.274
Red Star Fertilizer	20	15.657
Southern California Edison Co.	1,255	982.499
Space Center, Mira Loma	133	104.121
Southern Service Co. dba Blue Seal Linen	24	18.789
Sunkist Growers, Inc.	2,393	1,873.402
Carlsberg Mobile Home Properties, Ltd '73	593	464.240
Union Carbide Corporation	546	427.446
Quaker Chemical Co.	<u>0</u>	<u>0.000</u>
Totals	9,409	7,366.000

EXHIBIT "E"

APPROPRIATIVE RIGHTS

<u>Party</u>	<u>Appropriative Right (Acre Feet)</u>	<u>Share of Initial Operating Safe Yield (Acre-Feet)</u>	<u>Share of Operating Safe Yield (Percent)</u>
City of Chino	5,271.7	3,670.067	6.693
City of Norco	289.5	201.545	0.368
City of Ontario	16,337.4	11,373.816	20.742
City of Pomona	16,110.5	11,215.852	20.454
City of Upland	4,097.2	2,852.401	5.202
Cucamonga County Water District	4,431.0	3,084.786	5.626
Jurupa Community Services District	1,104.1	768.655	1.402
Monte Vista County Water District	5,958.7	4,148.344	7.565
West San Bernardino County Water District	925.5	644.317	1.175
Etiwanda Water Company	768.0	534.668	0.975
Feldspar Gardens Mutual Water Company	68.3	47.549	0.087
Fontana Union Water Company	9,188.3	6,396.736	11.666
Marygold Mutual Water Company	941.3	655.317	1.195
Mira Loma Water Company	1,116.0	776.940	1.417
Monte Vista Irrigation Company	972.1	676.759	1.234
Mutual Water Company of Glen Avon Heights	672.2	467.974	0.853
Park Water Company	236.1	164.369	0.300
Pomona Valley Water Company	3,106.3	2,162.553	3.944
San Antonio Water Company	2,164.5	1,506.888	2.748
Santa Ana River Water Company	1,869.3	1,301.374	2.373
Southern California Water Company	1,774.5	1,235.376	2.253
West End Consolidated Water Company	<u>1,361.3</u>	<u>947.714</u>	<u>1.728</u>
TOTAL	78,763.8	55,834.000	100.000

EXHIBIT "F"

OVERLYING (AGRICULTURAL) POOL

POOLING PLAN

1. Membership in Pool. The State of California and all producers listed in Exhibit "C" shall be the initial members of this pool, which shall include all producers of water for overlying uses other than industrial or commercial purposes.

2. Pool Meetings. The members of the pool shall meet annually, in person or by proxy, at a place and time to be designated by Watermaster for purposes of electing members of the Pool Committee and conducting any other business of the pool. Special meetings of the membership of the pool may be called and held as provided in the rules of the pool.

3. Voting. All voting at meetings of pool members shall be on the basis of one vote for each 100 acre feet or any portion thereof of production from Chino Basin during the preceding year, as shown by the records of Watermaster.

4. Pool Committee. The Pool Committee for this pool shall consist of not less than nine (9) representatives selected at large by members of the pool. The exact number of members of the Pool Committee in any year shall be as determined by majority vote of the voting power of members of the pool in attendance at the annual pool meeting. Each member of the Pool Committee shall have one vote and shall serve for a two-year term. The members first elected shall classify themselves by lot so that approximately one-half serve an initial one-year term. Vacancies during any term shall be filled by a majority of the remaining members of the Pool Committee.

5. Advisory Committee Representatives. The number of representatives of the Pool Committee on the Advisory Committee shall be as provided in the rules of the pool from time to time but not exceeding ten (10). The voting power of the pool on the Advisory Committee shall be apportioned and exercised as determined from time to time by the Pool Committee.

6. Replenishment Obligation. The pool shall provide funds for replenishment of any production by persons other than members of the Overlying Non-Agricultural Pool or Appropriator Pool,

in excess of the pool's share of Safe Yield. During the first five (5) years of operations of the Physical Solution, reasonable efforts shall be made by the Pool Committee to equalize annual assessments.

7. Assessments. All assessments in this pool (whether for replenishment water cost or for pool administration or the allocated share of Watermaster administration) shall be in an amount uniformly applicable to all production in the pool during the preceding year or calendar quarter. Provided, however, that the Agricultural Pool Committee, may recommend to the Court modification of the method of assessing pool members, inter se, if the same is necessary to attain legitimate basin management objectives, including water conservation and avoidance of undesirable socio-economic consequences. Any such modification shall be initiated and ratified by one of the following methods:

(a) Excess Production. - In the event total pool production exceeds 100,000 acre feet in any year, the Pool Committee shall call and hold a meeting, after notice to all pool members, to consider remedial modification of the assessment formula.

(b) Producer Petition. - At any time after the fifth full year of operation under the Physical Solution, a petition by ten percent (10%) of the voting power or membership of the Pool shall compel the holding of a noticed meeting to consider revision of said formula of assessment for replenishment water.

In either event, a majority action of the voting power in attendance at such pool members' meeting shall be binding on the Pool Committee.

8. Rules. - The Pool Committee shall adopt rules for conducting meetings and affairs of the committee and for administering its program and in amplification of the provisions, but not inconsistent with, this pooling plan.

//

//

//

EXHIBIT "G"

OVERLYING (NON-AGRICULTURAL) POOL

POOLING PLAN

1. Membership in Pool. The initial members of the pool, together with the decreed share of the Safe Yield of each, are listed in Exhibit "D". Said pool includes producers of water for overlying industrial or commercial non-agricultural purposes, or such producers within the Pool who may hereafter take water pursuant to Paragraph 8 hereof.

2. Pool Committee. The Pool Committee for this pool shall consist of one representative designated by each member of the pool. Voting on the committee shall be on the basis of one vote for each member, unless a volume vote is demanded, in which case votes shall be allocated as follows:

The volume voting power on the Pool Committee shall be 1,484 votes. Of these, 742 votes shall be allocated on the basis of one vote for each ten (10) acre feet or fraction thereof of decreed shares in Safe Yield. (See Exhibit "D"). The remaining 742 votes shall be allocated proportionally on the basis of assessments paid to Watermaster during the preceding year.⁸

Affirmative action of the Committee shall require a majority of the voting power of the members in attendance, provided that it includes concurrence by at least one-third of its total members.⁹

3. Advisory Committee Representatives. At least three (3) members of the Pool Committee shall be designated by said committee to serve on the Advisory Committee. The exact number of such representatives at any time shall be as determined by the Pool Committee. The voting power of the pool shall be exercised in the Advisory Committee as a unit, based upon the vote of a majority of said representatives.

⁸ Or production assessments paid under Water Code Section 72140 et seq., as to years prior to the second year of operation under the Physical Solution hereunder.

⁹ Order dated October 8, 2010.

4. Replenishment Obligation. The pool shall provide funds for replenishment of any production in excess of the pool's share of Safe Yield in the preceding year.

5. Assessments.¹⁰

(a) Replenishment Assessments. Each member of this pool shall pay an assessment equal to the cost of replenishment water times the number of acre feet of production by such producer during the preceding year in excess of (a) his decreed share of the Safe Yield, plus (b) any carry-over credit under Paragraph 7 hereof.

(b) Administrative Assessments. In addition, the cost of the allocated share of Watermaster administration expense shall be recovered on an equal assessment against each acre foot of production in the pool during such preceding fiscal year or calendar quarter; and in the case of Pool members who take substitute ground water as set forth in Paragraph 8 hereof, such producer shall be liable for its share of administration assessment, as if the water so taken were produced, up to the limit of its decreed share of Safe Yield.

(c) Special Project OBMP Assessment. Each year, every member of this Pool will dedicate ten (10) percent of their annual share of Operating Safe Yield to Watermaster or in lieu thereof Watermaster will levy a Special Project OBMP Assessment in an amount equal to ten percent of the Pool member's respective share of Safe Yield times the then-prevailing MWD Replenishment Rate.

6. Assignment. Rights herein decreed are appurtenant to *that* land and are only assignable with the land for overlying use thereon; provided, however, (a) that any appropriator who may, directly or indirectly, undertake to provide water service to such overlying lands may, by an appropriate agency agreement on a form approved by Watermaster, exercise said overlying right to the extent, but only to the extent necessary to provide water service to said overlying lands, and (b) *the members of the pool shall have the right to Transfer or lease their quantified production rights within the pool or to*

¹⁰ Order dated December 21, 2007.

Watermaster in conformance with the procedures described in the Peace Agreement between the Parties therein, dated June 29, 2000 for the term of the Peace Agreement.¹¹

7. Carry-over. Any member of the pool who produces less than its assigned water share of Safe Yield may carry such unexercised right forward for exercise in subsequent years. The first water produced during any such subsequent year shall be deemed to be an exercise of such carry-over right. In the event the aggregate carry-over by any pool member exceeds its share of Safe Yield, such member shall, as a condition of preserving such surplus carryover, execute a storage agreement with Watermaster.

8. Substitute Supplies. To the extent that any Pool member, at the request of Watermaster and with the consent of the Advisory Committee, takes substitute surface water in lieu of producing ground water otherwise subject to production as an allocated share of Safe Yield, said party shall nonetheless remain a member of this Pool.

9. Physical Solution Transfers. **All overlying rights are appurtenant to the land and cannot be assigned or conveyed separate or apart therefrom except that for the term of the Peace Agreement the members of the Overlying (Non-Agricultural) Pool shall have the discretionary right to Transfer or lease their quantified Production rights and carry-over water held in storage accounts in quantities that each member may from time to time individually determine as Transfers in furtherance of the Physical Solution: (i) within the Overlying (Non-Agricultural) Pool; (ii) to Watermaster in conformance with the procedures described in the Peace Agreement between the Parties therein, dated June 29, 2000; (iii) in conformance with the procedures described in Paragraph I of the Purchase and Sale Agreement for the Purchase of Water by Watermaster from Overlying (Non-Agricultural Pool dated June 30, 2007; or (iv) to Watermaster and thence to members of the Appropriative Pool in accordance with the following guidelines and those procedures Watermaster may further provide in Watermaster's Rules and Regulations:**

¹¹ Order dated September 28, 2000 and Order dated April 19, 2001.

(a) By December 31 of each year, the members of the Overlying (Non-Agricultural) Pool shall notify Watermaster of the amount of water each member shall make available in their individual discretion for purchase by the Appropriators. By January 31 of each year, Watermaster shall provide a Notice of Availability of each Appropriator's pro-rata share of such water;

(b) Except as they may be limited by paragraph 9(e) below, each member of the Appropriative Pool will have, in their discretion, a right to purchase its pro-rata share of the supply made available from the Overlying (Non-Agricultural) Pool at the price established in 9(d) below. Each Appropriative Pool member's pro-rata share of the available supply will be based on each Producer's combined total share of Operating Safe Yield and the previous year's actual Production by each party;

(c) If any member of the Appropriative Pool fails to irrevocably commit to their allocated share by March 1 of each year, its share of the Overlying (Non-Agricultural) Pool water will be made available to all other members of the Appropriative Pool according to the same proportions as described in 9(b) above and at the price established in Paragraph 9(d) below. Each member of the Appropriative Pool shall complete its payment for its share of water made available by June 30 of each year.

(d) Commensurate with the cumulative commitments by members of the Appropriative Pool pursuant to (b) and (c) above, Watermaster will purchase the surplus water made available by the Overlying (Non-Agricultural) Pool water on behalf of the members of the Appropriative Pool on an annual basis at 92% of the then-prevailing "MWD Replenishment Rate" and each member of the Appropriative Pool shall complete its payment for its determined share of water made available by June 30 of each year.

(e) Any surplus water cumulatively made available by all members of the Overlying (Non-Agricultural) Pool that is not purchased by Watermaster after completion of the process set forth herein will be pro-rated among the members of the Pool in proportion to the total quantity offered for transfer in accordance with this provision and may be retained by the

Overlying (Non-Agricultural) Pool member without prejudice to the rights of the members of the Pool to make further beneficial use or transfer of the available surplus.

(f) Each Appropriator shall only be eligible to purchase their pro-rata share under this procedure if the party is: (i) current on all their assessments; and (ii) in compliance with the OBMP.

(g) The right of any member of the Overlying (Non-Agricultural) Pool to transfer water in accordance with this Paragraph 9(a)-(c) in any year is dependent upon Watermaster making a finding that the member of the Overlying (Non-Agricultural) Pool is using recycled water where it is both physically available and appropriate for the designated end use in lieu of pumping groundwater.

(h) Nothing herein shall be construed to affect or limit the rights of any Party to offer or accept an assignment as authorized by the Judgment Exhibit "G" paragraph 6 above, or to affect the rights of any Party under a valid assignment.

910. Rules. The Pool Committee shall adopt rules for administering its program and in amplification of the provisions, but not inconsistent with, this pooling plan.

EXHIBIT "H"
APPROPRIATIVE POOL
POOLING PLAN

1. Qualification for Pool. Any city, district or other public entity and public utility -- either regulated under Public Utilities Commission jurisdiction, or exempt therefrom as a non-profit mutual water company (other than those assigned to the Overlying (Agricultural) Pool) -- shall be a member of this pool. All initial members of the pool are listed in Exhibit "E", together with their respective appropriative rights and acre foot allocation and percentage shares of the initial and subsequent Operating Safe Yield.

2. Pool Committee. The Pool Committee shall consist of one (1) representative appointed by each member of the Pool.

3. Voting. The total voting power on the Pool Committee shall be 1,000 votes. Of these, 500 votes shall be allocated in proportion to decreed percentage shares in Operating Safe Yield. The remaining 500 votes shall be allocated proportionally on the basis of assessments paid to Watermaster during the preceding year. Routine business of the Pool Committee may be conducted on the basis of one vote per member, but upon demand of any member a weighted vote shall be taken. Affirmative action of the Committee shall require a majority of the voting power of members in attendance, provided that it includes concurrence by at least one-third of its total members.

4. Advisory Committee Representatives. **Members of the Pool Committee shall be designated to represent this pool on the Advisory Committee *on the following basis: Each major appropriator, i.e., the owner of an adjudicated appropriative right in excess of 3,000 acre feet, or each appropriator that produces in excess of 3,000 acre feet based upon the prior year's production, shall be entitled to one representative. Two additional representatives of the Appropriative Pool on the Advisory Committee shall be elected at large by the remaining members of the pool. The voting power of the Appropriative Pool on the Advisory Committee shall be apportioned between the major appropriator representatives in proportion to their respective voting power in the Pool Committee. The two representatives of the remaining appropriators shall exercise equally the voting power proportional to the Pool Committee voting power of said***

remaining appropriators; provided, however, that if any representative fails to attend an Advisory Committee meeting, the voting power of that representative shall be allocated among the representatives of the Appropriate Pool in attendance in the same proportion as their respective voting powers.¹²

5. Replenishment Obligation. The pool shall provide funds for purchase of replenishment water to replace any production by the pool in excess of Operating Safe Yield during the preceding year.

6. Administrative Assessment. Costs of administration of this pool and its share of general Watermaster expense shall be recovered by a uniform assessment applicable to all production during the preceding year.

7. Replenishment Assessment. The cost of replenishment water required to replace production from Chino Basin in excess of Operating Safe Yield in the preceding year shall be allocated and recovered as follows:

(a) For production, other than for increased export,

within CBMWD or WMWD:

(1) Gross Assessment. 15% of such replenishment water costs shall be recovered by a uniform assessment against all production of each appropriator producing in said area during the preceding year.

(2) Net Assessment. The remaining 85% of said costs shall be recovered by a uniform assessment on each acre foot of production from said area by each such appropriator in excess of his allocated share of Operating Safe Yield during said preceding year.

(b) For production which is exported for use outside Chino Basin in excess of maximum export in any year through 1976, such increased export production shall be assessed against the exporting appropriator in an amount sufficient to purchase replenishment water from CBMWD or WMWD in the amount of such excess.

¹² Order dated September 18, 1996.

(c) For production within SBVMWD or PVMWD:

By an assessment on all production in excess of an appropriator's share of Operating Safe Yield in an amount sufficient to purchase replenishment water through SBVMWD or MWD in the amount of such excess.

8. Socio-Economic Impact Review. The parties have conducted certain preliminary socio-economic impact studies. Further and more detailed socio-economic impact studies of the assessment formula and its possible modification shall be undertaken for the Appropriator Pool by Watermaster no later than ten (10) years from the effective date of this Physical Solution, or whenever total production by this pool has increased by 30% or more over the decreed appropriative rights, whichever is first.

9. Facilities Equity Assessment. Watermaster may, upon recommendation of the Pool Committee, institute proceedings for levy and collection of a Facilities Equity Assessment for the purposes and in accordance with the procedures which follow:

(a) Implementing Circumstances. - There exist several sources of supplemental water available to Chino Basin, each of which has a differential cost and quantity available. The optimum management of the entire Chino Basin water resource favors the maximum use of the lowest cost supplemental water to balance the supplies of the Basin, in accordance with the Physical Solution. The varying sources of supplemental water include importations from MWD and SBVMWD, importation of surface and ground water supplies from other basins in the immediate vicinity of Chino Basin, and utilization of reclaimed water. In order to fully utilize any of such alternate sources of supply, it will be essential for particular appropriators having access to one or more of such supplies to have invested, or in the future to invest, directly or indirectly, substantial funds in facilities to obtain and deliver such water to an appropriate point of use. To the extent that the use of less expensive alternative sources of supplemental water can be maximized by the inducement of a Facilities Equity Assessment, as herein provided, it is to the long-term benefit of the entire basin that such assessment be authorized and levied by Watermaster.

(b) Study and Report. - At the request of the Pool Committee, Watermaster shall undertake a survey study of the utilization of alternate supplemental supplies by

members of the Appropriative Pool which would not otherwise be utilized and shall prepare a report setting forth the amount of such alternative supplies being currently utilized, the amount of such supplies which could be generated by activity within the pool, and the level of cost required to increase such uses and to optimize the total supplies available to the basin. Said report shall contain an analysis and recommendation for the levy of a necessary Facilities Equity Assessment to accomplish said purpose.

(c) Hearing. - If the said report by Watermaster contains a recommendation for imposition of a Facilities Equity Assessment, and the Pool Committee so requests, Watermaster shall notice and hold a hearing not less than 60 days after distribution of a copy of said report to each member of the pool, together with a notice of the hearing date. At such hearing, evidence shall be taken with regard to the necessity and propriety of the levy of a Facilities Equity Assessment and full findings and decision shall be issued by Watermaster.

(d) Operation of Assessment. - If Watermaster determines that it is appropriate that a Facilities Equity Assessment be levied in a particular year, the amount of additional supplemental supplies which should be generated by such assessment shall be estimated. The cost of obtaining such supplies, taking into consideration the investment in necessary facilities shall then be determined and spread equitably among the producers within the pool in a manner so that those producers not providing such additional lower cost supplemental water, and to whom a financial benefit will result, may bear a proportionate share of said costs, not exceeding said benefit; provided that any producer furnishing such supplemental water shall not thereby have its average cost of water in such year reduced below such producer's average cost of pumping from the Basin. In so doing, Watermaster shall establish a percentage of the total production by each party which may be produced without imposition of a Facilities Equity Assessment. Any member of the pool producing more water than said percentage shall pay such Facilities Equity Assessment on any such excess production. Watermaster is authorized to transmit and pay the proceeds of such Facilities Equity Assessment to those producers who take less than their share of Basin water by reason of furnishing a higher percentage of their requirements through use of supplemental water.

10. Unallocated Safe Yield Water. To the extent that, in any five years, any portion of the share of Safe Yield allocated to the Overlying (Agricultural) Pool is not produced, such water shall be available for reallocation to members of the Appropriative Pool, as follows:

(a) Priorities. - Such allocation shall be made in the following sequence:

(1) to supplement, in the particular year, water available from Operating Safe Yield to compensate for any reduction in the Safe Yield by reason of recalculation thereof after the tenth year of operation hereunder.

(2) pursuant to conversion claims as defined in Subparagraph (b) hereof.

(3) as a supplement to Operating Safe Yield, without regard to reductions in Safe Yield.

(b) Conversion Claims.¹³ The following procedures may be utilized by any appropriator:

1) **Record of Unconverted Agricultural Acreage.** *Watermaster shall maintain on an ongoing basis a record with appropriate related maps of all agricultural acreage within the Chino Basin subject to being converted to appropriative water use pursuant to the provisions of this subparagraph. An initial identification of such acreage as of June 30, 1995 is attached hereto as Appendix 1.*

(2) **Record of Water Service Conversion.** *Any appropriator who undertakes to permanently provide water service to lands **subject to conversion** may report such intent to change water service to Watermaster. Watermaster **should** thereupon verify such change in water service and shall maintain a record and account for each appropriator of the total acreage involved. **Should, at any time, converted acreage return to water service from the Overlying (Agricultural) Pool, Watermaster shall return such acreage to unconverted status***

¹³ Order dated November 17, 1995.

and correspondingly reduce or eliminate any allocation accorded to the appropriator involved.

(3) Allocation of Safe Yield Rights

(i) For the term of the Peace Agreement in any year in which sufficient unallocated Safe Yield from the Overlying (Agricultural) Pool is available for such conversion claims, Watermaster shall allocate to each appropriator with a conversion claim 2.0 acre feet of unallocated Safe Yield water for each converted acre for which conversion has been approved and recorded by the Watermaster.¹⁴

(ii) In any year in which the unallocated Safe Yield water from the Overlying (Agricultural) Pool is not sufficient to satisfy all outstanding conversion claims pursuant to subparagraph (i) herein above, Watermaster shall establish allocation percentages for each appropriator with conversion claims. The percentages shall be based upon the ratio of the total of such converted acreage approved and recorded for each appropriators's account in comparison to the total of converted acreage approved and recorded for all appropriators. Watermaster shall apply such allocation percentage for each appropriator to the total unallocated Safe Yield water available for conversion claims to derive the amount allocable to each appropriator.

(4) Notice and Allocation. Notice of the special allocation of Safe Yield water pursuant to conversion claims shall be given to each appropriator and shall be treated for purposes of this Physical Solution as an addition to such appropriator's share of the Operating Safe Yield for the particular year only.

¹⁴ Order dated September 28, 2000 and Order dated April 19, 2001.

(5) Administrative Costs. Any costs of Watermaster attributable to the administration of such special allocations and conversion claims shall be assessed against the appropriators participating in such reporting, apportioned in accordance with the total amount of converted acreage held by each appropriator participating in the conversion program.

11. In Lieu Procedures. There are, or may develop, certain areas within Chino Basin where good management practices dictate that recharge of the basin be accomplished, to the extent practical, by taking surface supplies of supplemental water in lieu of ground water otherwise subject to production as an allocated share of Operating Safe Yield.

(a) Method of Operation. - An appropriator producing water within such designated in lieu area who is willing to abstain for any reason from producing any portion of such producer's share of Operating Safe Yield in any year may offer such unpumped water to Watermaster. In such event, Watermaster shall purchase said water in place, in lieu of spreading replenishment water, which is otherwise required to make up for over production. The purchase price for in lieu water shall be the lesser of:

- (1) Watermaster's current cost of replenishment water, whether or not replenishment water is currently then obtainable, plus the cost of spreading; or
- (2) The cost of supplemental surface supplies to the appropriator, less
 - a. said appropriator's average cost of ground water production, and
 - b. the applicable production assessment were the water produced.

Where supplemental surface supplies consist of MWD or SBVMWD supplies, the cost of treated, filtered State water from such source shall be deemed the cost of supplemental surface supplies to the appropriator for purposes of such calculation.

In any given year in which payments may be made pursuant to a Facilities Equity Assessment, as to any given quantity of water the party will be entitled to payment under this section or pursuant to the Facilities Equity Assessment, as the party elects, but not under both.

(b) Designation of In Lieu Areas. - The first in lieu area is designated as the "In Lieu Area No. 1" and consists of an area wherein nitrate levels in the ground water generally exceed 45 mg/l, and is shown on Exhibit "J" hereto. Other in lieu areas may be designated by subsequent order of Watermaster upon recommendation or approval by Advisory Committee. Said in lieu areas may be enlarged, reduced or eliminated by subsequent orders; provided, however, that designation of In Lieu Areas shall be for a minimum fixed term sufficient to justify necessary capital investment. In Lieu Area No. 1 may be enlarged, reduced or eliminated in the same manner, except that any reduction of its original size or elimination thereof shall require the prior order of Court.

12. Carry-over. Any appropriator who produces less than his assigned share of Operating Safe Yield may carry such unexercised right forward for exercise in subsequent years. The first water produced during any such subsequent year shall be deemed to be an exercise of such carry-over right. In the event the aggregate carry-over by any appropriator exceeds its share of Operating Safe Yield, such appropriator shall, as a condition of preserving such surplus carry-over, execute a storage agreement with Watermaster. Such appropriator shall have the option to pay the gross assessment applicable to such carry-over in the year in which it accrued.

13. Assignment, Transfer and Lease. Appropriative rights, and corresponding shares of Operating Safe Yield, may be assigned or may be leased or licensed to another appropriator for exercise in a given year. Any transfer, lease or license shall be ineffective until written notice thereof is furnished to and approved as to form by Watermaster, in compliance with applicable Watermaster rules. Watermaster shall not approve transfer, lease or license of a right for exercise in an area or under conditions where such production would be contrary to sound basin management or detrimental to the rights or operations of other producers.

14. Rules. The Pool Committee shall adopt rules for administering its program and in amplification of the provisions, but not inconsistent with, this pooling plan.

//

//

//

EXHIBIT "I"

ENGINEERING APPENDIX

1. Basin Management Parameters. In the process of implementing the physical solution for Chino Basin, Watermaster shall consider the following parameters:

(a) Pumping Patterns. - Chino Basin is a common supply for all persons and agencies utilizing its waters. It is an objective in management of the Basin's waters that no producer be deprived of access to said waters by reason of unreasonable pumping patterns, nor by regional or localized recharge of replenishment water, insofar as such result may be practically avoided.

(b) Water Quality. - Maintenance and improvement of water quality is a prime consideration and function of management decisions by Watermaster.

(c) Economic Considerations. - Financial feasibility, economic impact and the cost and optimum utilization of the Basin's resources and the physical facilities of the parties are objectives and concerns equal in importance to water quantity and quality parameters.

2. Hydraulic Control and Re-Operation. In accordance with the purpose and objective of the Physical Solution to "establish a legal and practical means for making the maximum reasonable beneficial use of the waters of the Chino Basin" (paragraph 39) including but not limited to the use and recapture of reclaimed water (paragraph 49(a)) and the identified Basin Management Parameters set forth above, Watermaster will manage the Basin to secure and maintain Hydraulic Control through controlled overdraft.

(a) **Hydraulic Control.** "Hydraulic Control" means the reduction of groundwater discharge from the Chino North Management Zone to the Santa Ana River to de minimus quantities. The Chino North Management Zone is more fully described and set forth in Attachment I-1 to this Engineering Appendix. By obtaining Hydraulic Control, Watermaster will ensure that the water management activities in the Chino North Management Zone do not cause

materially adverse impacts to the beneficial uses of the Santa Ana River downstream of Prado Dam.

(b) **Re-Operation.** “Re-Operation” means the controlled overdraft of the Basin by the managed withdrawal of groundwater for the Desalters and the potential increase in the cumulative un-replenished Production from 200,000 acre-feet authorized by paragraph 3 below, to 600,000 acre feet for the express purpose of securing and maintaining Hydraulic Control as a component of the Physical Solution.

[1] The increase in the controlled overdraft herein is separate from and in addition to the 200,000 acre-feet of accumulated overdraft authorized in paragraph 3(a) and 3(b) below over the period of 1978 through 2017.

[2] “Desalters” means the Chino I Desalter, the Chino I Expansion, the Chino II Desalter and Future Desalters, consisting of all the capital facilities and processes that remove salt from Basin water, including extraction wells and transmission facilities for delivery of groundwater to the Desalter. Desalter treatment and delivery facilities for the desalted water include pumping and storage facilities and treatment and disposal capacity in the Santa Ana Regional Interceptor.

[3] The groundwater Produced through controlled overdraft pursuant to Re-Operation does not constitute New Yield or Operating Safe Yield and it is made available under the Physical Solution for the express purpose of satisfying some or all of the groundwater Production by the Desalters until December 31, 2030. (“Period of Re-Operation”).

[4] The operation of the Desalters, the Production of groundwater for the Desalters and the use of water produced by the Desalters pursuant to Re-Operation are

subject to the limitations that may be set forth in Watermaster Rules and Regulations for the Desalters.

(5) Watermaster will update its Recharge Master Plan and obtain Court approval of its update, to address how the Basin will be contemporaneously managed to secure and maintain Hydraulic Control and operated at a new equilibrium at the conclusion of the period of Re-Operation. The Recharge Master Plan shall contain recharge projections and summaries of the projected water supply availability as well as the physical means to accomplish recharge projections. The Recharge Master Plan may be amended from time to time with Court approval.

(6) Re-Operation and Watermaster's apportionment of controlled overdraft in accordance with the Physical Solution will not be suspended in the event that Hydraulic Control is secured in any year before the full 400,000 acre-feet has been Produced without Replenishment, so long as: (i) Watermaster has prepared, adopted and the Court has approved a contingency plan that establishes conditions and protective measures that will avoid unreasonable and unmitigated material physical harm to a party or to the Basin and that equitably distributes the cost of any mitigation attributable to the identified contingencies; and (ii) Watermaster is in substantial compliance with a Court approved Recharge Master Plan.¹⁵

3. Operating Safe Yield. Operating Safe Yield in any year shall consist of the Appropriate Pool's share of Safe Yield of the Basin, plus any controlled overdraft of the Basin which Watermaster may authorize. In adopting the Operating Safe Yield for any year, Watermaster shall be limited as follows:

(a) Accumulated Overdraft. - During the operation of this Judgment and Physical Solution, the overdraft accumulated from and after the effective date of the Physical Solution and

¹⁵ Order dated December 21, 2007.

resulting from an excess of Operating Safe Yield over Safe Yield shall not exceed 200,000 acre feet.

(b) Quantitative Limits. - In no event shall Operating Safe Yield in any year be less than the Appropriate Pool's share of Safe Yield, nor shall it exceed such share of Safe Yield by more than 10,000 acre feet. The initial Operating Safe Yield is hereby set at 54,834 acre feet per year. Operating Safe Yield shall not be changed upon less than five (5) years' notice by Watermaster. Nothing contained in this paragraph shall be deemed to authorize, directly or indirectly, any modification of the allocation of shares in Safe Yield to the overlying pools, as set forth in Paragraph 44 of the Judgment.

4. Ground Water Storage Agreements. Any agreements authorized by Watermaster for storage of supplemental water in the available ground water storage capacity of Chino Basin shall include, but not be limited to:

(a) The quantities and term of the storage right.

(b) A statement of the priority or relation of said right, as against overlying or Safe Yield uses, and other storage rights.

(c) The procedure for establishing delivery rates, schedules and procedures which may include:

[1] spreading or injection, or

[2] in lieu deliveries of supplemental water for direct use.

(d) The procedures for calculation of losses and annual accounting for water in storage by Watermaster.

(e) The procedures for establishment and administration of withdrawal schedules, locations and methods.

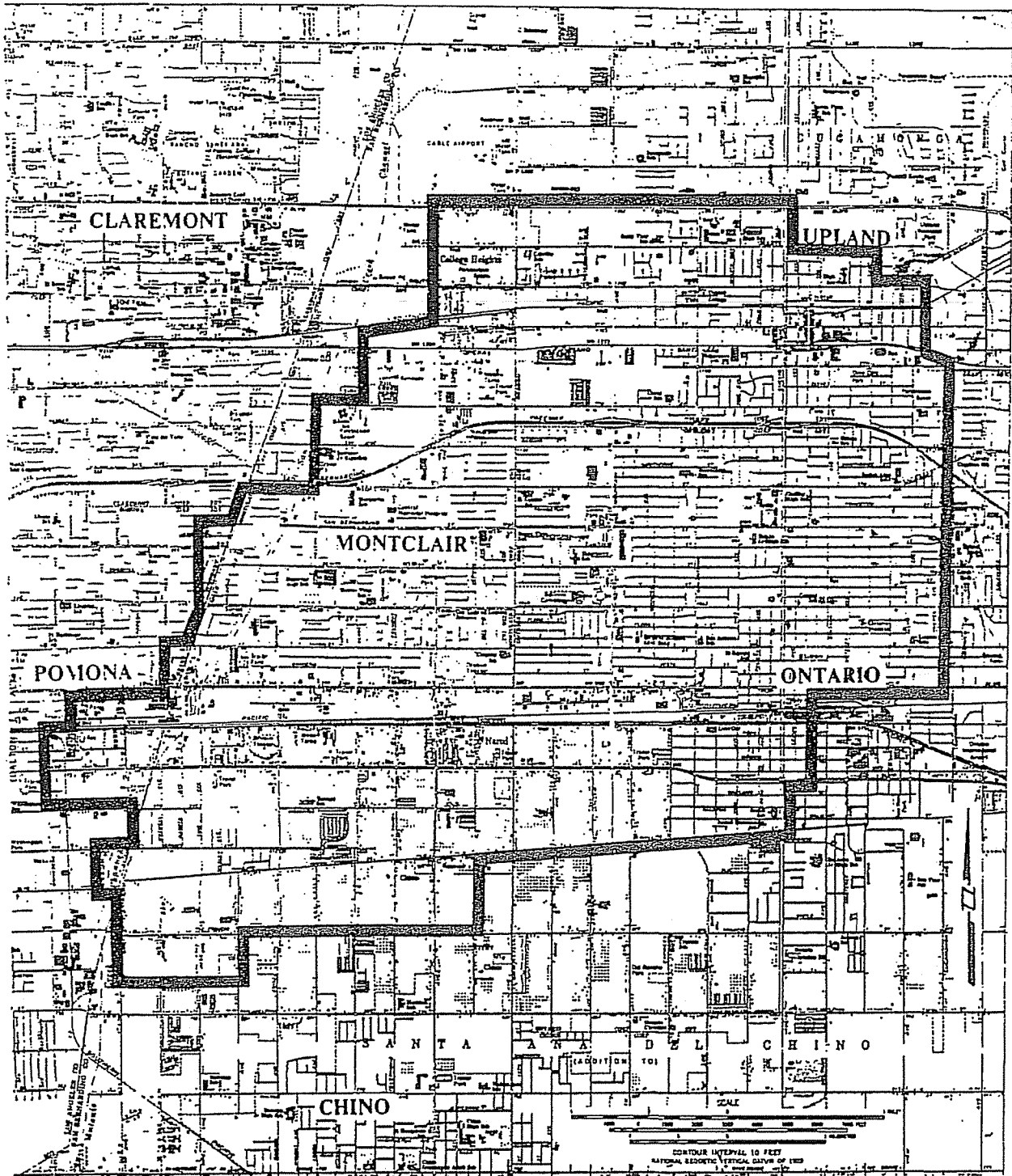
//

//

//

//

//



CHINO BASIN
IN LIEU AREA NO. 1

EXHIBIT "J"

EXHIBIT "K"
LEGAL DESCRIPTION
OF CHINO BASIN

Preamble

All of the townships and ranges referred to in the following legal description are the San Bernardino Base and Meridian. Certain designated sections are implied as the System of Government Surveys may be extended where not established. Said sections are identified as follows:

Section 20, T1N, R8W is extended across Rancho Cucamonga;

Section 36, T1N, R8W is extended across the City of Upland;

Sections 2,3, and 4, T1S, R7W are extended across Rancho Cucamonga;

Section 10, T1S, R8W is extended across the City of Claremont;

Sections 19, 20, 21, 30, 31 and 32, T1S, R8W are extended across the City of Pomona;

Sections 4, 5, and 28, T2S, R8W are extended across Rancho Santa Ana Del Chino;

Sections 15 and 16, T3S, R7W are extended across Rancho La Sierra; and

Sections 17 and 20, T3S, R7W are extended across Rancho El Rincon.

Description

Chino Basin is included within portions of the Counties of San Bernardino, Riverside and Los Angeles, State of California, bounded by a continuous line described as follows:

EXHIBIT "K"

BEGINNING at the Southwest corner of Lot 241 as shown on Map of Ontario Colony Lands, recorded in Map Book 11, page 6, Office of the County Recorder of San Bernardino County, said corner being the Point of Beginning;

1. Thence Southeasterly to the Southeast corner of Lot 419 of said Ontario Colony Lands;
2. Thence Southeasterly to a point 1300 feet North of the South line and 1300 feet East of the West line of Section 4, T1S, R7W;
3. Thence Easterly to a point on the East line of Section 4, 1800 feet North of the Southeast corner of said Section 4;
4. Thence Easterly to the Southeast corner of the Southwest quarter of the Northeast quarter of Section 3, T1S, R7W;
5. Thence Northeasterly to a point on the North line of Section 2, T1S, R7W, 1400 feet East of the West line of said Section 2;
6. Thence Northeasterly to the Southwest corner of Section 18, T1N, R6W;
7. Thence Northerly to the Northwest corner of said Section 18;
8. Thence Easterly to the Northeast corner of said Section 18;

9. Thence Northerly to the Northwest corner of the Southwest Quarter of Section 8, T1N, R6W;
10. Thence Easterly to the Northeast corner of said Southwest quarter of said Section 8;
11. Thence Southerly to the Southeast corner of said Southwest Quarter of said Section 8;
12. Thence Easterly to the Northeast corner of Section 17, T1N, R6W;
13. Thence Easterly to the Northeast corner of Section 16, T1N, R6W;
14. Thence Southeasterly to the Northwest corner of the Southeast quarter of Section 15, T1N, R6W;
15. Thence Easterly to the Northeast corner of said Southeast quarter of said Section 15;
16. Thence Southeasterly to the Northwest corner of the Northeast quarter of Section 23, T1N, R6W;
17. Thence Southeasterly to the Northwest corner of Section 25, T1N, R6W;
18. Thence Southeasterly to the Northwest corner of the Northeast quarter of Section 31, T1N, R5W;
19. Thence Southeasterly to the Northeast corner of the Northwest quarter of Section 5, T1S, R5W;
20. Thence Southeasterly to the Southeast corner of Section 4, T1S, R5W;
21. Thence Southeasterly to the Southeast corner of the Southwest quarter of Section 11, T1S, R5W;
22. Thence Southwesterly to the Southwest corner of Section 14, T1S, R5W;

23. Thence Southwest to the Southwest corner of Section 22, T1S, R5W;
24. Thence Southwesterly to the Southwest corner of the Northeast quarter of Section 6, T2S, R5W;
25. Thence Southeasterly to the Northeast corner of Section 18, T2S, R5W;
26. Thence Southwesterly to the Southwest corner of the Southeast quarter of Section 13, T2S, R6W;
27. Thence Southwesterly to the Southwest corner of the Northeast quarter of Section 26, T2S, R6W;
28. Thence Westerly to the Southwest corner of the Northwest quarter of said Section 26;
29. Thence Northerly to the Northwest corner of said Section 26;
30. Thence Westerly to the Southwest corner of Section 21, T2S, R6W;
31. Thence Southerly to the Southeast corner of Section 29, T2S, R6W;
32. Thence Westerly to the Southeast corner of Section 30, T2S, R6W;
33. Thence Southwesterly to the Southwest corner of Section 36, T2S, R7W;
34. Thence Southwesterly to the Southeast corner of Section 3, T3S, R7W;
35. Thence Southwesterly to the Southwest corner of the Northeast quarter of Section 10, T3S, R7W;

36. Thence Southerly to the Northeast corner of the Northwest quarter of Section 15, T3S, R7W;
37. Thence Southwesterly to the Southeast corner of the Northeast quarter of Section 16, T3S, R7W;
38. Thence Southwesterly to the Southwest corner of said Section 16;
39. Thence Southwesterly to the Southwest corner of the Northeast quarter of Section 20, T3S, R7W;
40. Thence Westerly to the Southwest corner of the Northwest quarter of said Section 20;
41. Thence Northerly to the Northwest corner of Section 17, T3S, R7W;
42. Thence Westerly to the Southwest corner of Section 7, T3S, R7W;
43. Thence Northerly to the Southwest corner of Section 6, T3S, R7W;
44. Thence Westerly to the Southwest corner of Section 1, T3S, R8W;
45. Thence Northerly to the Southeast corner of Section 35, T2S, R8W;
46. Thence Northwesterly to the Northwest corner of said Section 35;
47. Thence Northerly to the Southeast corner of Lot 33, as shown on Map of Tract 3193, recorded in Map Book 43, pages 46 and 47, Office of the County Recorder of San Bernardino County;
48. Thence Westerly to the Northwest corner of the Southwest quarter of Section 28, T2S, R8W;

49. Thence Northerly to the Southwest corner of Section 4, T2S, R8W;
50. Thence Westerly to the Southwest corner of Section 5, T2S, R8W;
51. Thence Northerly to the Southwest corner of Section 32, T1S, R8W;
52. Thence Westerly to the Southwest corner of Section 31, T1S, R8W;
53. Thence Northerly to the Southwest corner of Section 30, T1S, R8W;
54. Thence Northeasterly to the Southwest corner of Section 20, T1S, R8W;
55. Thence Northerly to the Northwest corner of the Southwest quarter of the Southwest quarter of said Section 20;
56. Thence Northwesterly to the Northeast corner of the Southeast quarter of the Southeast quarter of the Northwest quarter of Section 19, T1S, R8W;
57. Thence Easterly to the Northwest corner of Section 21, T1S, R8W;
58. Thence Northeasterly to the Southeast corner of the Southwest quarter of the Southwest quarter of Section 10, T1S, R8W;
59. Thence Northeasterly to the Southwest corner of Section 2, T1S, R8W;

60. Thence Northeasterly to the Southeast corner of the Northwest quarter of the Northwest quarter of Section 1, T1S, R8W;
61. Thence Northerly to the Northeast corner of the Northwest quarter of the Northeast quarter of Section 36, T1N, R8W;
62. Thence Northerly to the Southeast corner of Section 24, T1N, R8W;
63. Thence Northeasterly to the Southeast corner of the Northwest quarter of the Northwest quarter of Section 20, T1N, R7W; and
64. Thence Southerly to the Point of Beginning.

Sections Included

Said perimeter description includes all or portions of the following Townships, Ranges and Sections of San Bernardino Base and Meridian:

T1N, R5W - Sections: 30, 31 and 32

T1N, R6W - Sections: 8, 14, 15, 16, 17, 18, 19, 20, 21, 22, 23, 25, 26, 27, 28, 29, 30, 31, 32, 33, 34, 35
and 36

T1N, R7W - Sections: 19, 20, 24, 25, 26, 29, 30, 31, 32, 35 and 36

T1N, R8W - Sections: 25 and 36

T1S, R5W - Sections: 4, 5, 6, 7, 8, 9, 10, 11, 14, 15,16, 17, 18, 19, 20, 21, 22, 28, 29,30, 31 and 32

T1S, R6W - Sections: 1 through 36, inclusive

T1S, R7W - Sections: 1 through 36, inclusive

T1S, R8W - Sections: 1, 2, 10, 11, 12, 13, 14, 15, 16, 19, 20, 21, 22, 23, 24, 25, 26, 27, 28, 29, 30, 31,
32, 33, 34, 35 and 36

T2S, R5W - Sections: 6, 7 and 18

T2S, R6W - Sections: 1, 2, 3, 4, 5, 6, 7, 8, 9, 10, 11, 12, 13, 14, 15, 16, 17, 18, 19, 20, 21, 22, 23, 24,
26, 29, 30 and 31

T2S, R7W - Sections: 1 through 36, inclusive

T2S, R8W - Sections: 1, 2, 3, 4, 5, 9, 10, 11, 12, 13, 14, 15, 16, 21, 22, 23, 24, 25, 26, 27, 28, 35 and
36

T3S, R7W - Sections: 2, 3, 4, 5, 6, 7, 8, 9, 10, 15, 16, 17 and 20

T3S, R8W - Sections: 1.

SB 565248 v1:038350.0001